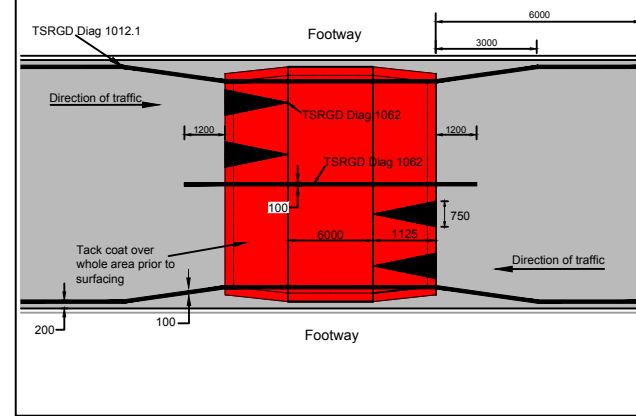
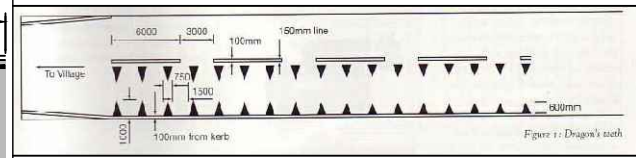


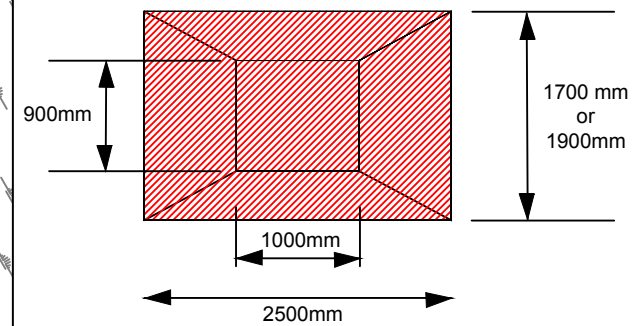
DETAIL A - Standard 6m Flat Top Speed Hump and Road Markings



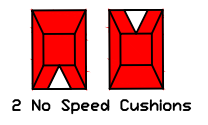
Detail B - Dragon Teeth Road Marking (TAL 1/00)



DETAIL C - Speed Cushion



Speed Cushions Arrangement



KEY

	Existing national speed limit
	Existing 30mph speed limits
	Existing 40mph speed limits
	Proposed 20mph speed limits
	Proposed 30mph speed limits
	Proposed traffic calming feature
	Proposed speed limit gateway
	Proposed/refresh dragon teeth markings
	6m flat top speed hump

Atgynhychwyd o fapiau'r Arolwg Ordnans gyda chaniatâd Swyddfa Llyfrfa Ei Mawrhydi © Hawlfraint y Goron. Y mae atgynhyrchu heb awdurdod yn torri Hawlfraint y Goron a gall arwain at erlyniad neu achosion sifil. Trwydded (2016) LA100023458

Reproduced from the Ordnance Survey mapping with the permission of the Controller of Her Majesty's Stationery Office, Crown Copyright. Unauthorised reproduction infringes Crown Copyright and may lead to prosecution or civil proceedings. Licence (2016) No. LA100023458

RHONDDA CYNON TAF
CORPORATE AND FRONTLINE SERVICES
HIGHWAYS AND STREETCARE

PROSIECTAU STRATEGOL/STRATEGIC PROJECTS
Ty Sardis/Sardis House, Heol Sardis/Sardis Road, Pontypridd, CF37 1DU
Ffon/Tel: 01443 425001 Ffacs/Fax: 01443 490414

Cleient/ Client
**Rhondda Cynon Taf
County Borough Council**

Prosiect/ Project
Pen-Y-Coedcae - Proposed Traffic Calming and 20mph Zone

Teitl y Llund/ Dwg Title
Public Notice - English (2 of 2)

Manylion Adolygiad/Revision Details		Erbyn/By	Dyddiad/Date	Adolygiad/Revision
Rhif y Prosiect/ Project No. IF108	Graddfa/ Scale @ A3 NTS		Dyddiad/ Date 11/01/19	
Rhif y Llund/ Dwg No. T2019/5/2				Adolygiad/ Revision -
Paratowyd gan/ Prepared by: CH	Gwiriwyd gan/ Checked by: DK	Gymeradwywyd gan/ Approved by: AP		

Print Date: 16/01/2019 09:45:49