

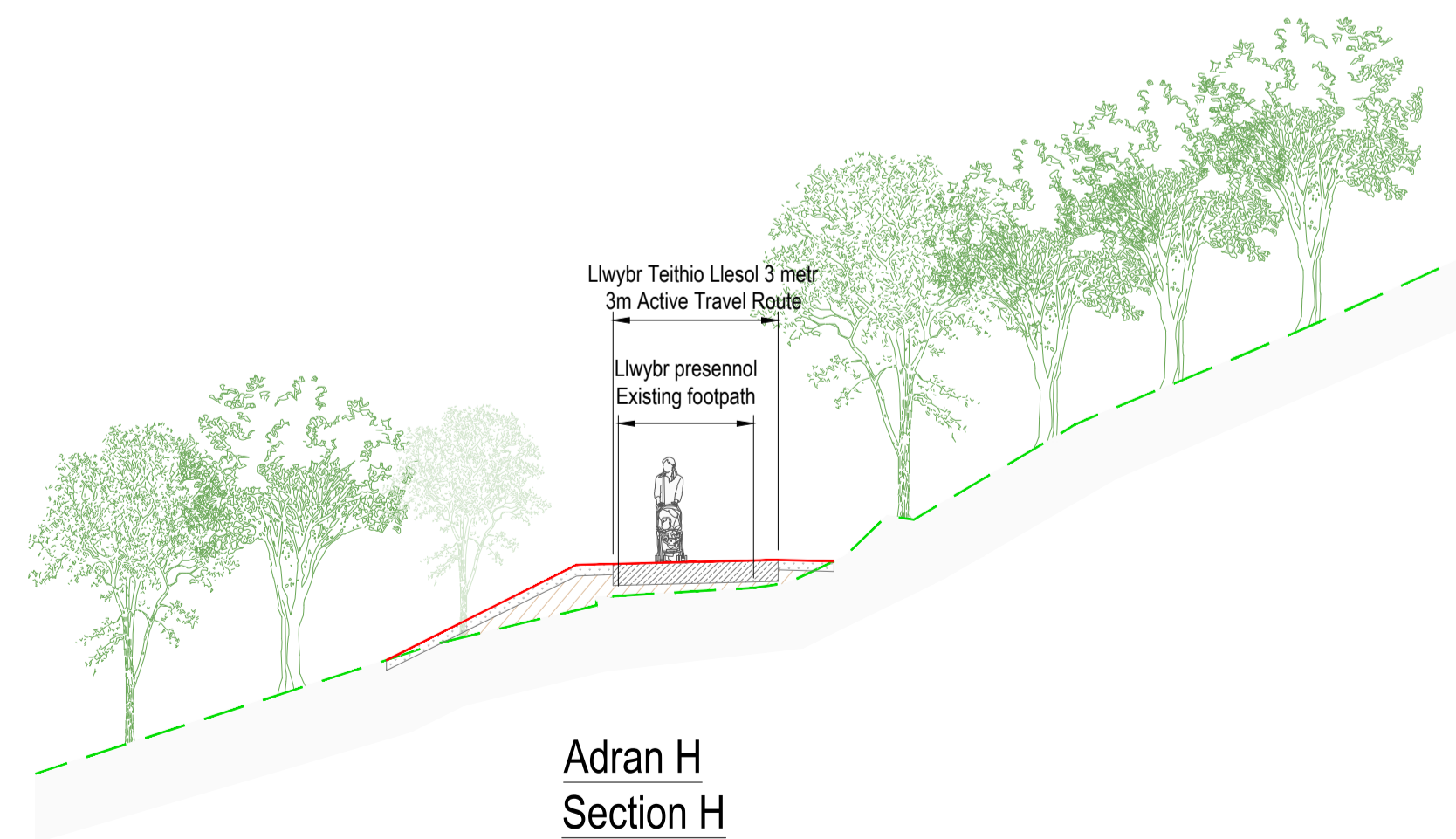
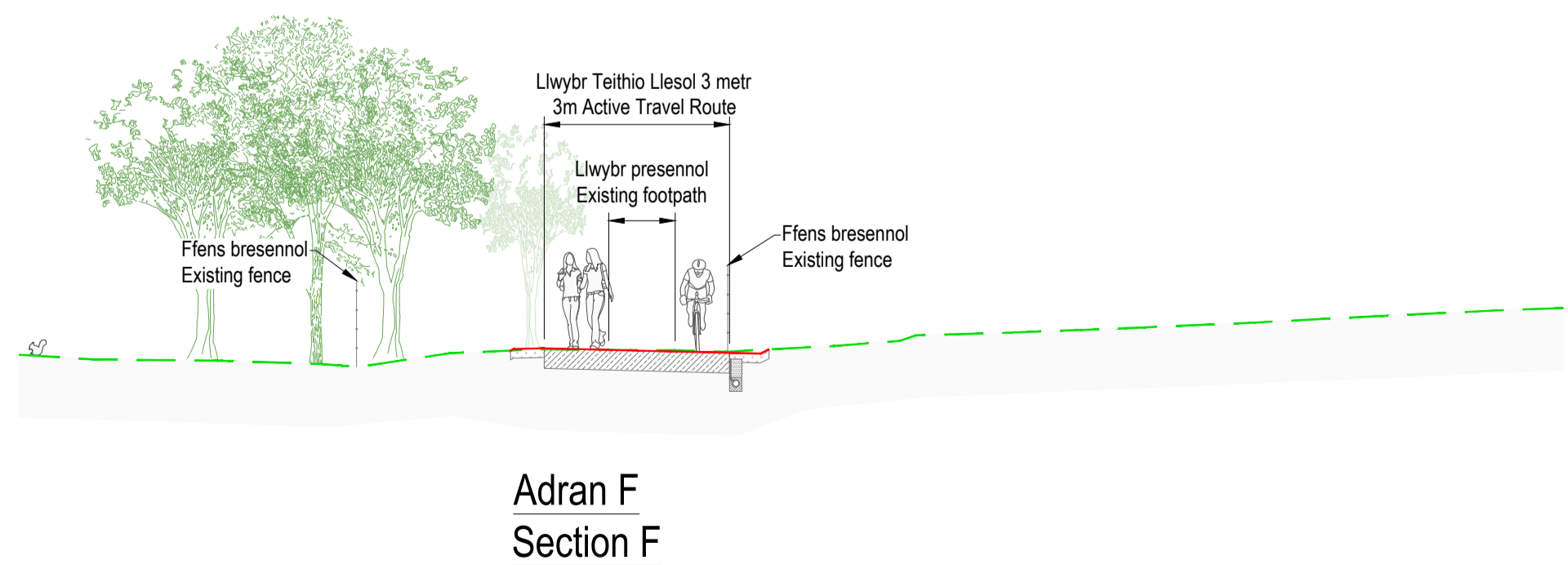
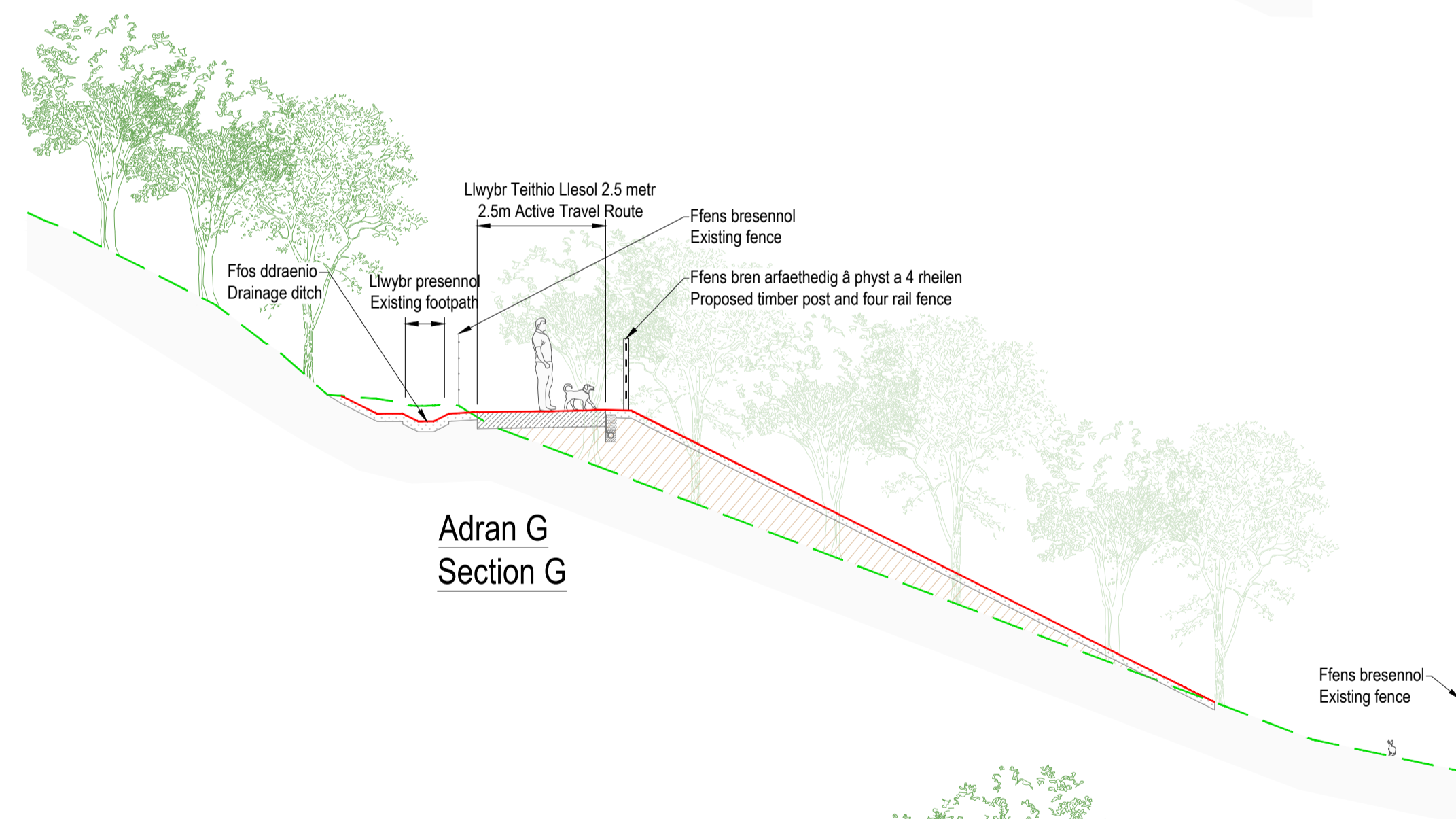
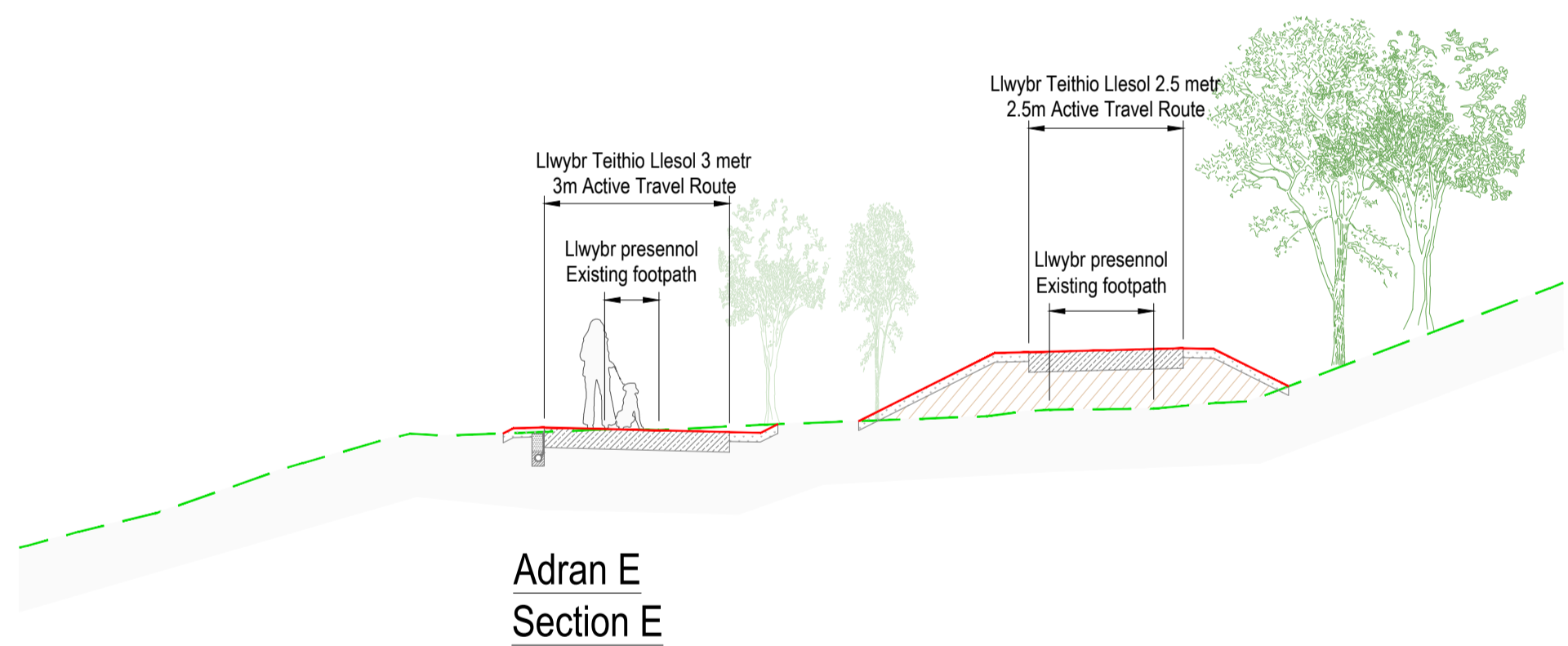
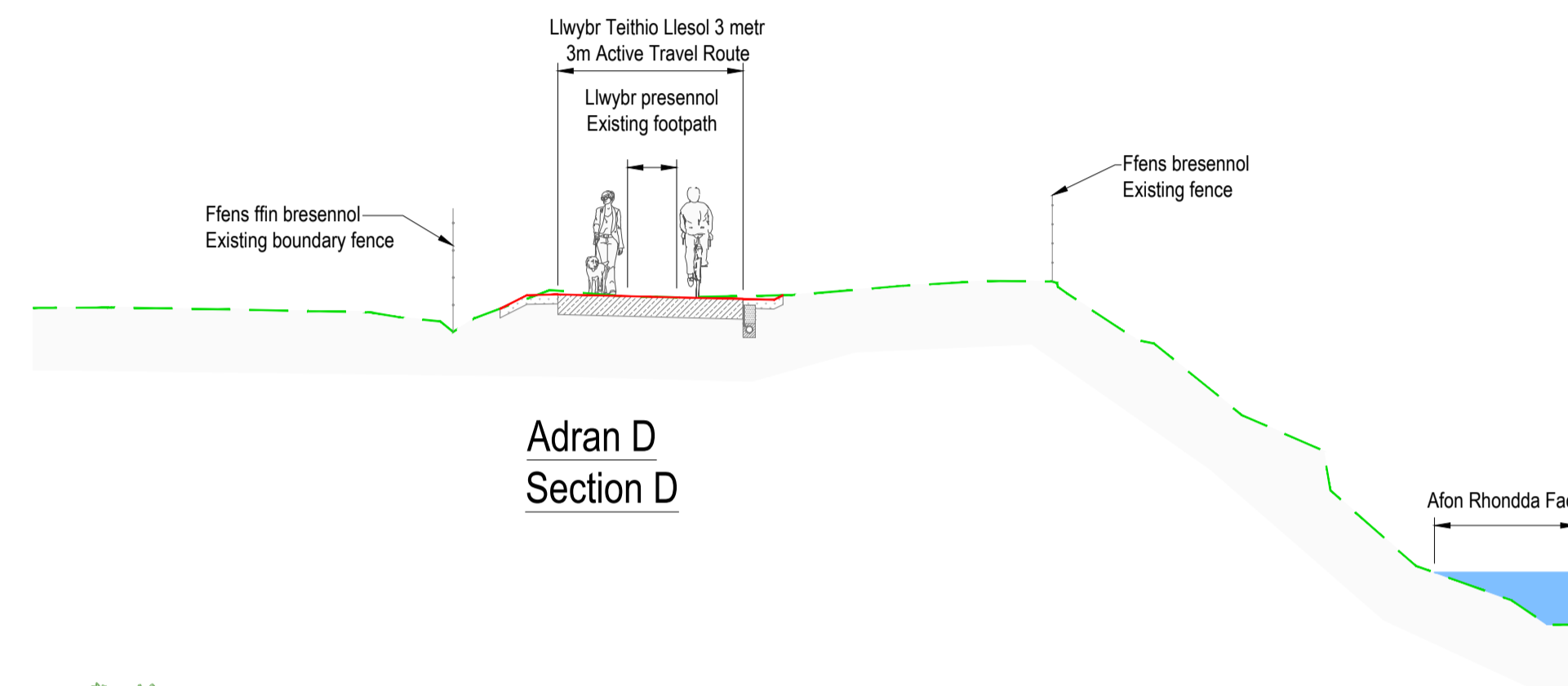
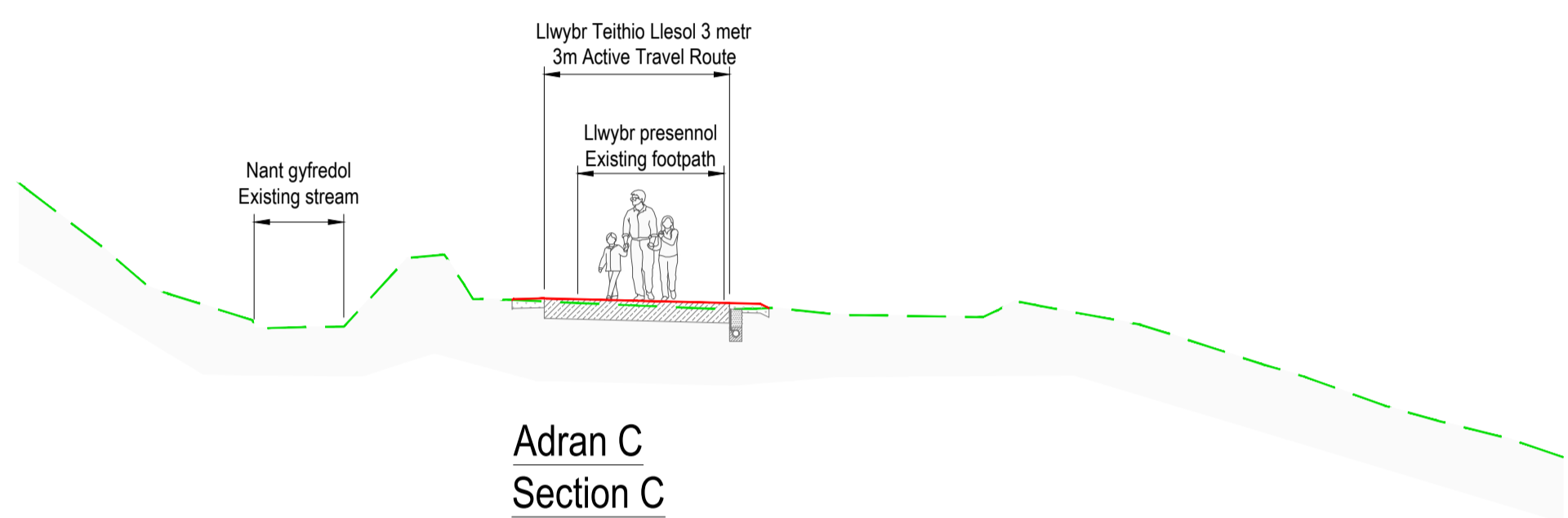
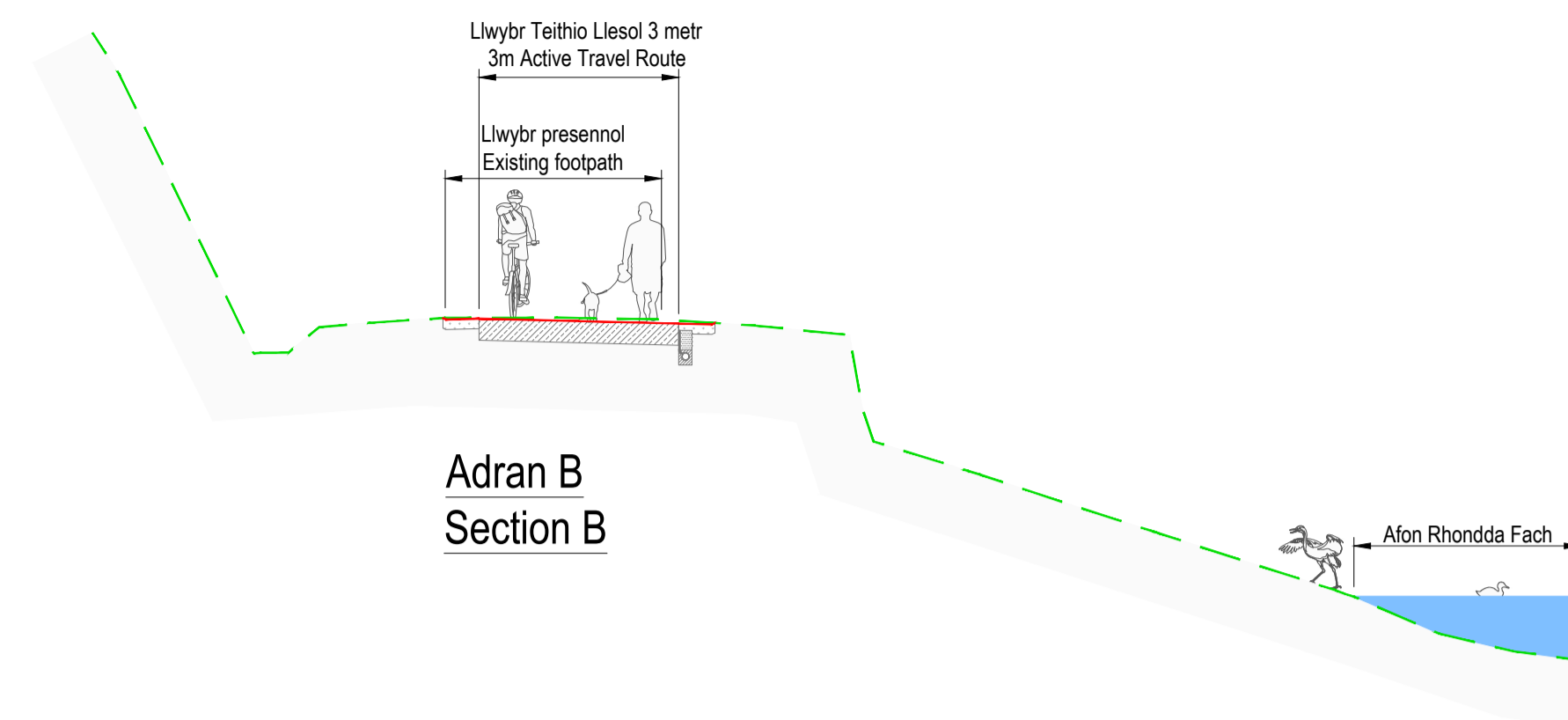
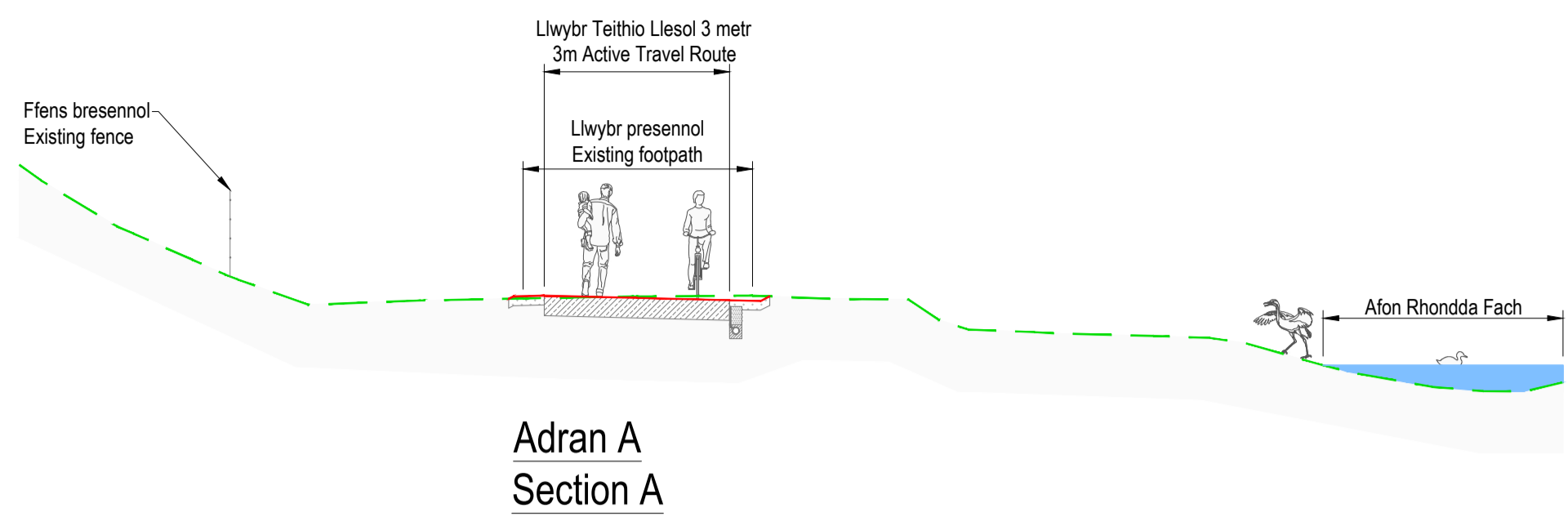
Allwedd Key  
 - - - - - Lefel y ddaear ar hyn o bryd  
 Existing ground level  
 - - - - - Lefel y ddaear arfaethedig  
 Proposed ground level

Nodiadau

1. Cyfeirwch at luniad P187-S5-71-02, 03, and 04 a Threfniant Cyffredinol 03 ar gyfer lleoliadau adrannau.
2. Argraff o'r llystyfiant presennol yn unig.
3. Uwchbridd presennol i'w aildeffnyddio i gadw'r banc hadau lleol.

Notes

1. Refer to drawing P187-S5-71-02, 03, and 04 General Arrangement for section locations.
2. Existing vegetation indicative only.
3. Existing topsoil to be reused to retain local seedbank.



Section B updated to show drainage ditch JS 25/03/2024 P01  
 Manyion Adolygiad/Revision Details GenByr Dyddiad/Date Adolygiad/Revision

Project/ Project  
**Llwybr Teithio Llesol Rhondda Fach**  
**Lluniadau Cynllunio Cam 5**

Rhondda Fach Active Travel Route  
 Phase 5 Planning Drawings

Titl y Luni/ Draw Title  
**Trawstoriadau**  
**Cross Sections**

Rif y Proiect/ Project No. <b>P187</b>	Graddfa/ Scale @ A1 <b>1:100</b>	Dyddiad/ Date <b>08/24</b>
Rif y Luni/ Draw No. <b>P187-S5-71-05</b>	Adolygiad/ Revision <b>P01</b>	
Paratowyd gan/ Prepared by: JS	Gwiriwyd gan/ Checked by: RG	Cymerwyd gan/ Approved by: RG

**RHONDDA CYNON TAF**  
 RHONDDA CYNON TAF  
 HIGHWAYS, STREETCARE AND  
 TRANSPORTATION

PROSIECTAU STRATEGOL/ STRATEGIC PROJECTS  
 Llawr 2/Floor 2, 2 Llys Cadwyn, Pontypridd, CF37 4TH  
 Ffôn/Tel: 01443 425001 Ffacs/Fax: 01443 490414