

## ALTERNATIVE SITE REGISTER

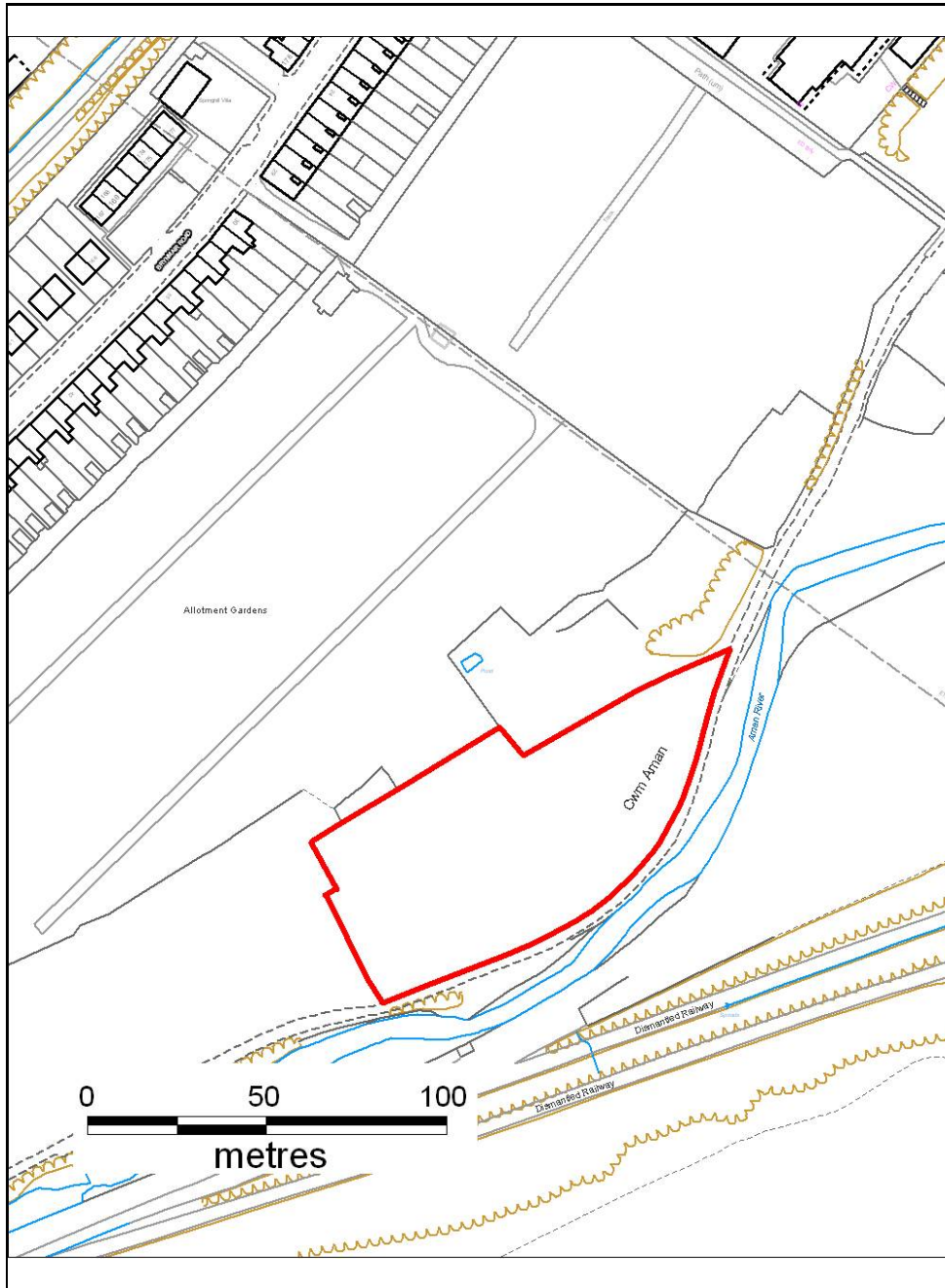
### NEW SITES

Alternative Site Number: **AS (N) 61**

Site: **Land at 43-60 Incline Row**

Proposed Alternative Use: **Residential**

Settlement: **Godreaman**



Grid Reference: **E 301202 N 200205**

This map is reproduced from Ordnance Survey material with the permission of Ordnance Survey on behalf of Her Majesty's Stationery Office © Crown Copyright. Unauthorised reproduction infringes Crown Copyright and may lead to prosecution or civil proceedings.  
Rhondda Cynon Taf CBC 100023458 20096

## ALTERNATIVE SITE REGISTER

### NEW SITES

Alternative Site Number: **AS (N) 62**

Site: **Land rear of Llwynpennau Cottages**

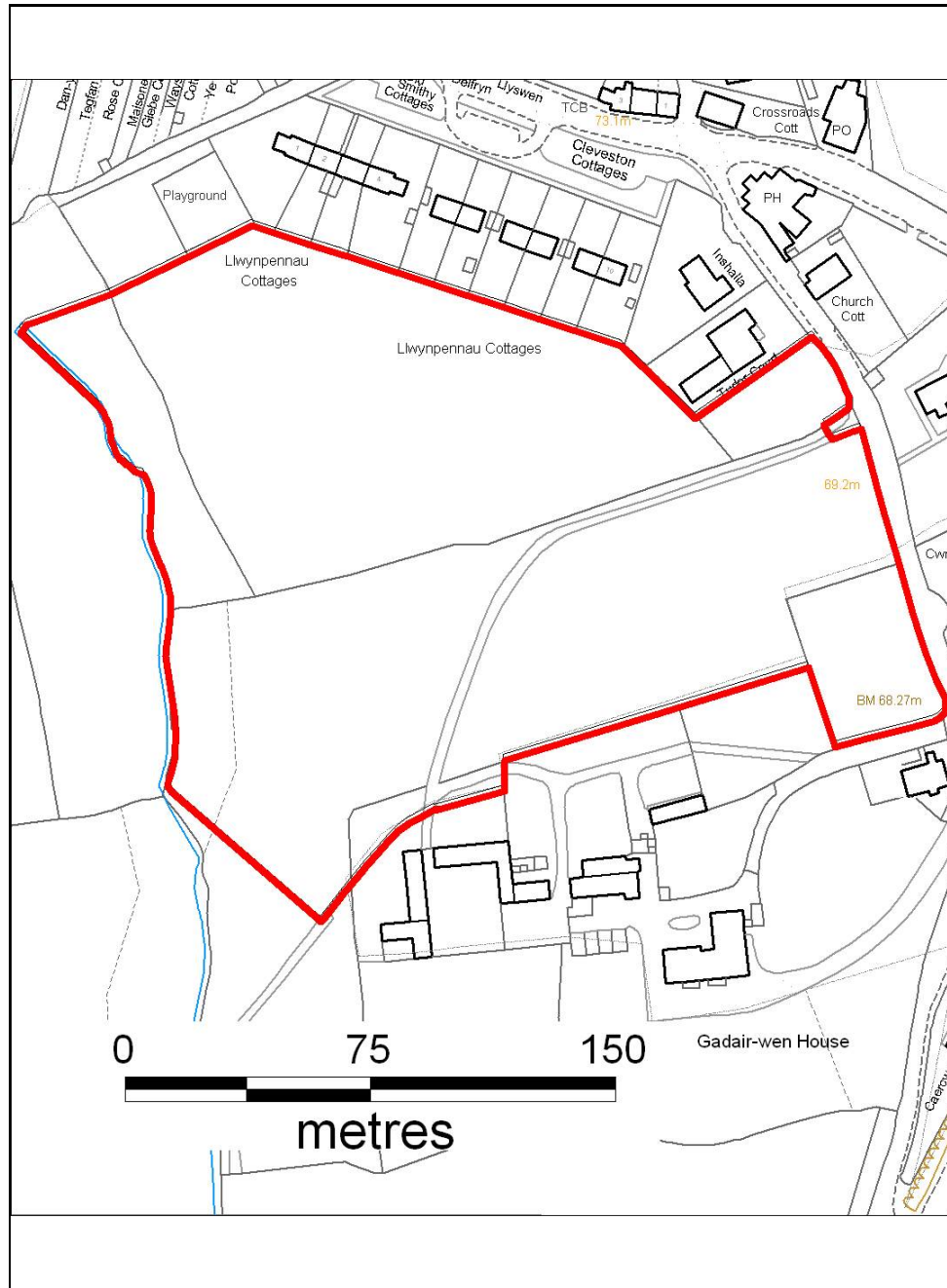
Proposed Alternative Use: **Residential**

Settlement: **Groesfaen**



Grid Reference: **E 307043 N 180797**

This map is reproduced from Ordnance Survey material with the permission of Ordnance Survey on behalf of Her Majesty's Stationery Office © Crown Copyright. Unauthorised reproduction infringes Crown Copyright and may lead to prosecution or civil proceedings.  
Rhondda Cynon Taf CBC 100023458 20096



## ALTERNATIVE SITE REGISTER

### NEW SITES

Alternative Site Number: **AS (N) 63**

Site: **Land south of A4119**

Proposed Alternative Use: **Residential**

Settlement: **Groesfaen**



Grid Reference: **E 306784 N 180967**

This map is reproduced from Ordnance Survey material with the permission of Ordnance Survey on behalf of Her Majesty's Stationery Office © Crown Copyright. Unauthorised reproduction infringes Crown Copyright and may lead to prosecution or civil proceedings.  
Rhondda Cynon Taf CBC 100023458 20096



# ALTERNATIVE SITE REGISTER

## NEW SITES

Alternative Site Number: **AS (N) 64**

Site: **Land at Hirwaun**

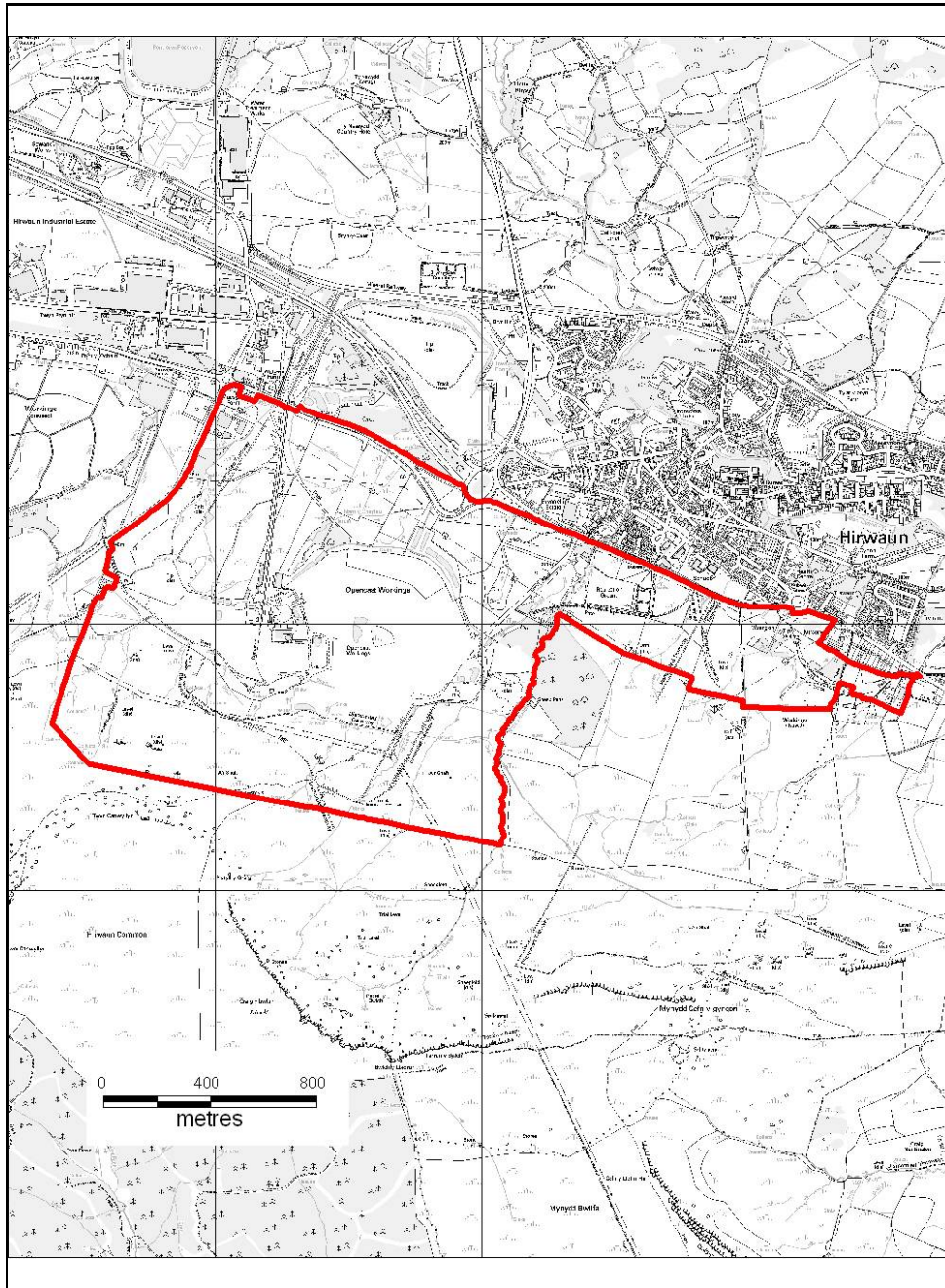
Proposed Alternative Use: **Mixed Use Development**

Settlement: **Hirwaun**



Grid Reference: **E 295012 N 205037**

This map is reproduced from Ordnance Survey material with the permission of Ordnance Survey on behalf of Her Majesty's Stationery Office © Crown Copyright. Unauthorised reproduction infringes Crown Copyright and may lead to prosecution or civil proceedings.  
Rhondda Cynon Taf CBC 100023458 20096





## ALTERNATIVE SITE REGISTER

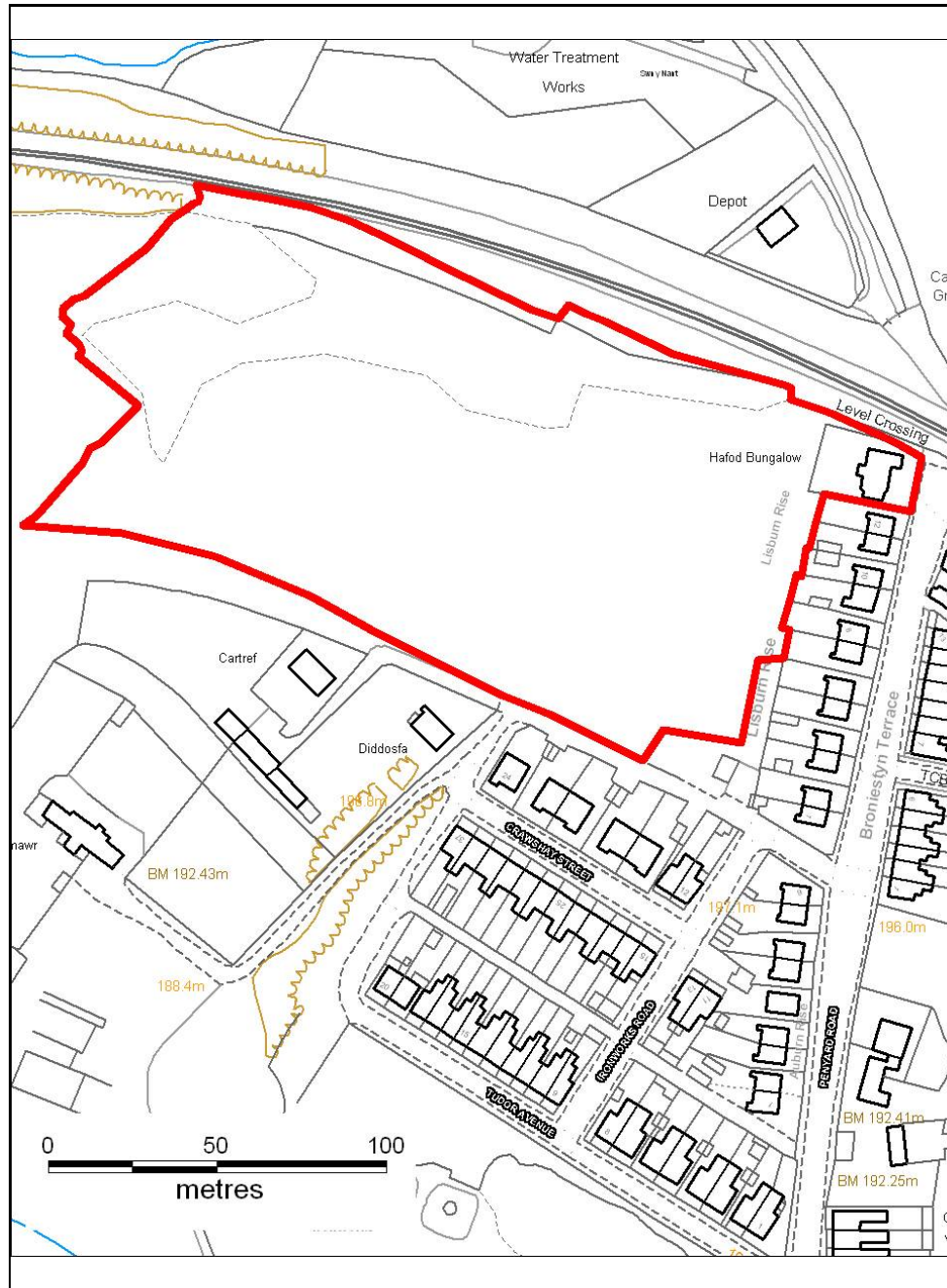
### NEW SITES

Alternative Site Number: **AS (N) 65**

Site: **Hirwaun Ironworks, North Site**

Proposed Alternative Use: **Residential**

Settlement: **Hirwaun**



Grid Reference: **E 295781 N 206033**

This map is reproduced from Ordnance Survey material with the permission of Ordnance Survey on behalf of Her Majesty's Stationery Office © Crown Copyright. Unauthorised reproduction infringes Crown Copyright and may lead to prosecution or civil proceedings. Rhondda Cynon Taf CBC 100023458 20096

## ALTERNATIVE SITE REGISTER

### NEW SITES

Alternative Site Number: **AS (N) 66**

Site: **Land at Hirwaun**

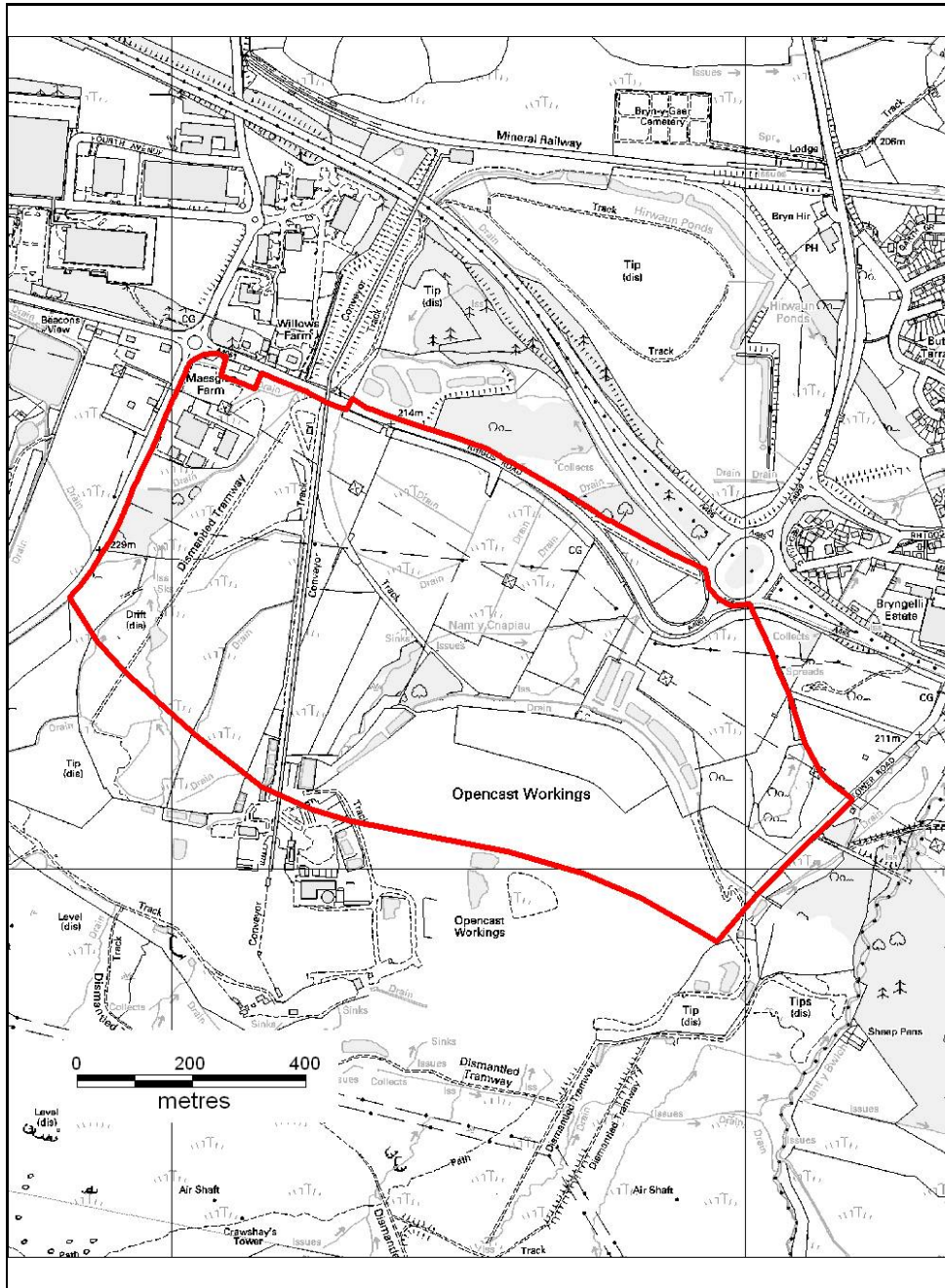
Proposed Alternative Use: **Tourism Destination/Green Space**

Settlement: **Hirwaun**



Grid Reference: **E 294502 N 205388**

This map is reproduced from Ordnance Survey material with the permission of Ordnance Survey on behalf of Her Majesty's Stationery Office © Crown Copyright. Unauthorised reproduction infringes Crown Copyright and may lead to prosecution or civil proceedings.  
Rhondda Cynon Taf CBC 100023458 20096





# ALTERNATIVE SITE REGISTER

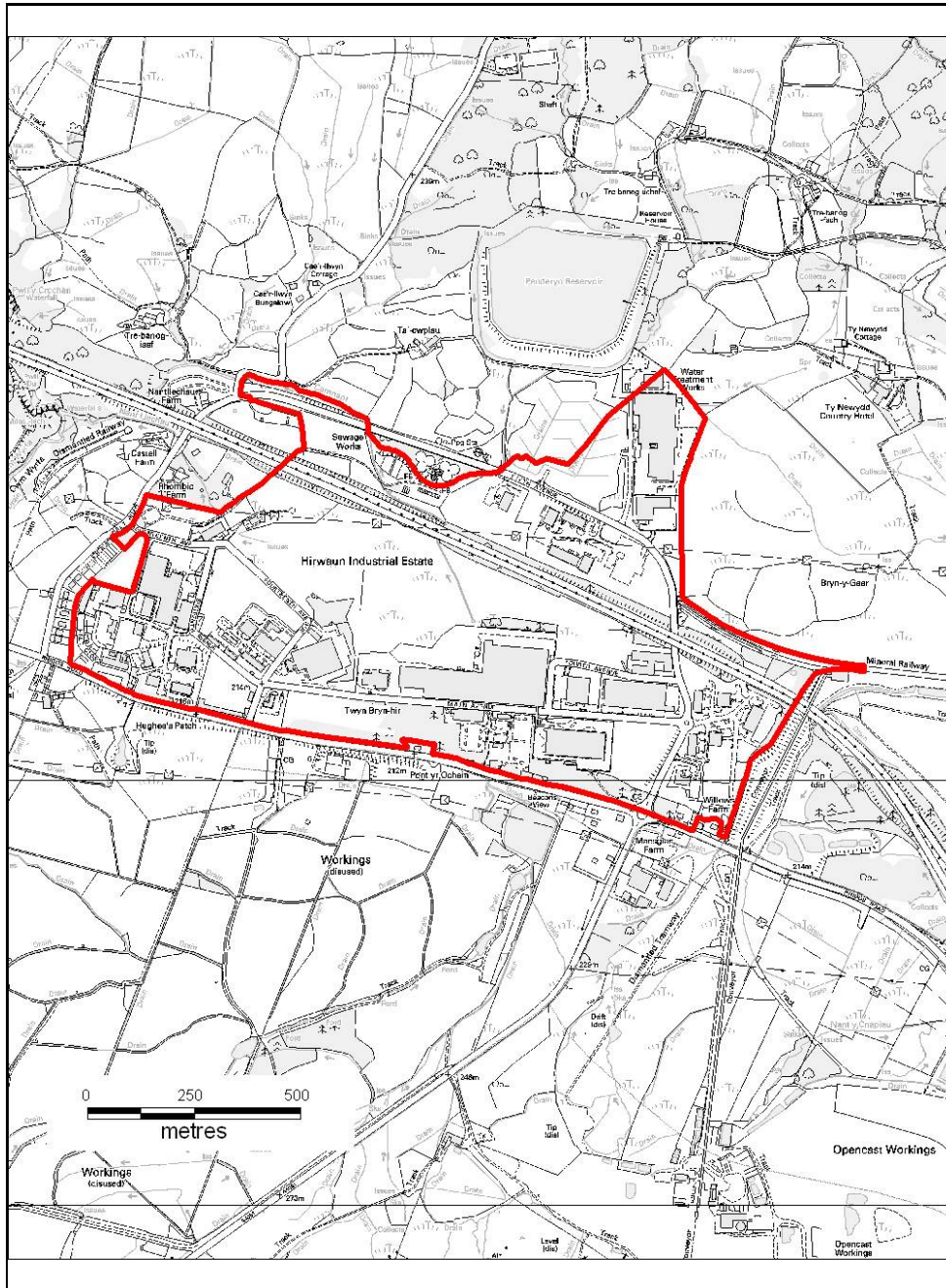
## NEW SITES

Alternative Site Number: **AS (N) 67**

Site: **Policy CS 9.2- Waste Management, Hirwaun Industrial Estate.**

Proposed Alternative Use: **Waste Management, Recycling & Renewable Energy Schemes**

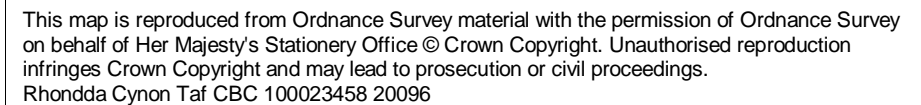
Settlement: **Hirwaun**



Grid Reference: **E 293627 N 206415**

This map is reproduced from Ordnance Survey material with the permission of Ordnance Survey on behalf of Her Majesty's Stationery Office © Crown Copyright. Unauthorised reproduction infringes Crown Copyright and may lead to prosecution or civil proceedings.  
Rhondda Cynon Taf CBC 100023458 20096





## ALTERNATIVE SITE REGISTER

### NEW SITES

Alternative Site Number: **AS (N) 69**

Site: **Land adjacent to Rhigos Road**

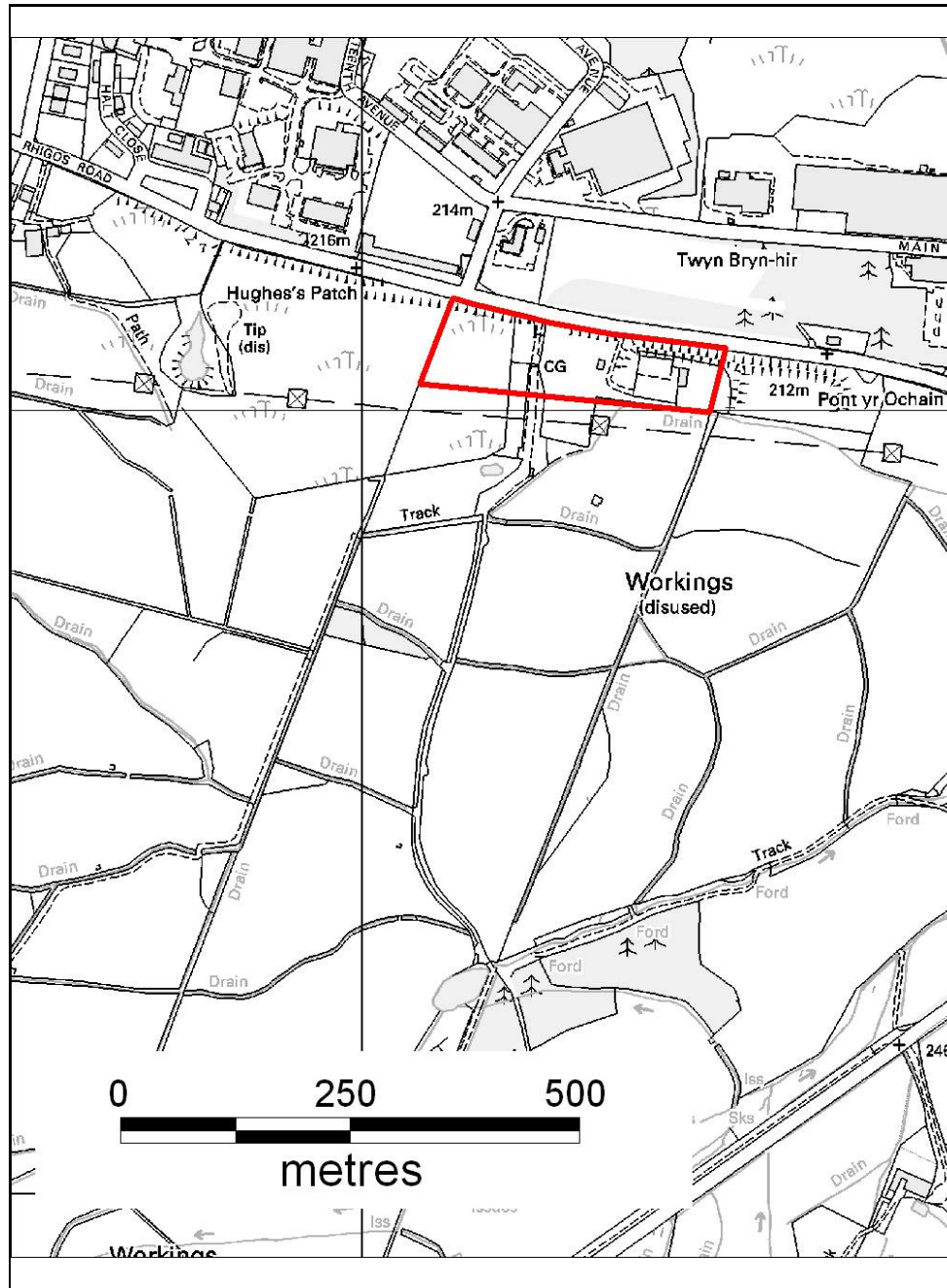
Proposed Alternative Use: **Employment**

Settlement: **Hirwaun**



Grid Reference: **E 293229 N 206060**

This map is reproduced from Ordnance Survey material with the permission of Ordnance Survey on behalf of Her Majesty's Stationery Office © Crown Copyright. Unauthorised reproduction infringes Crown Copyright and may lead to prosecution or civil proceedings.  
Rhondda Cynon Taf CBC 100023458 20096





# ALTERNATIVE SITE REGISTER

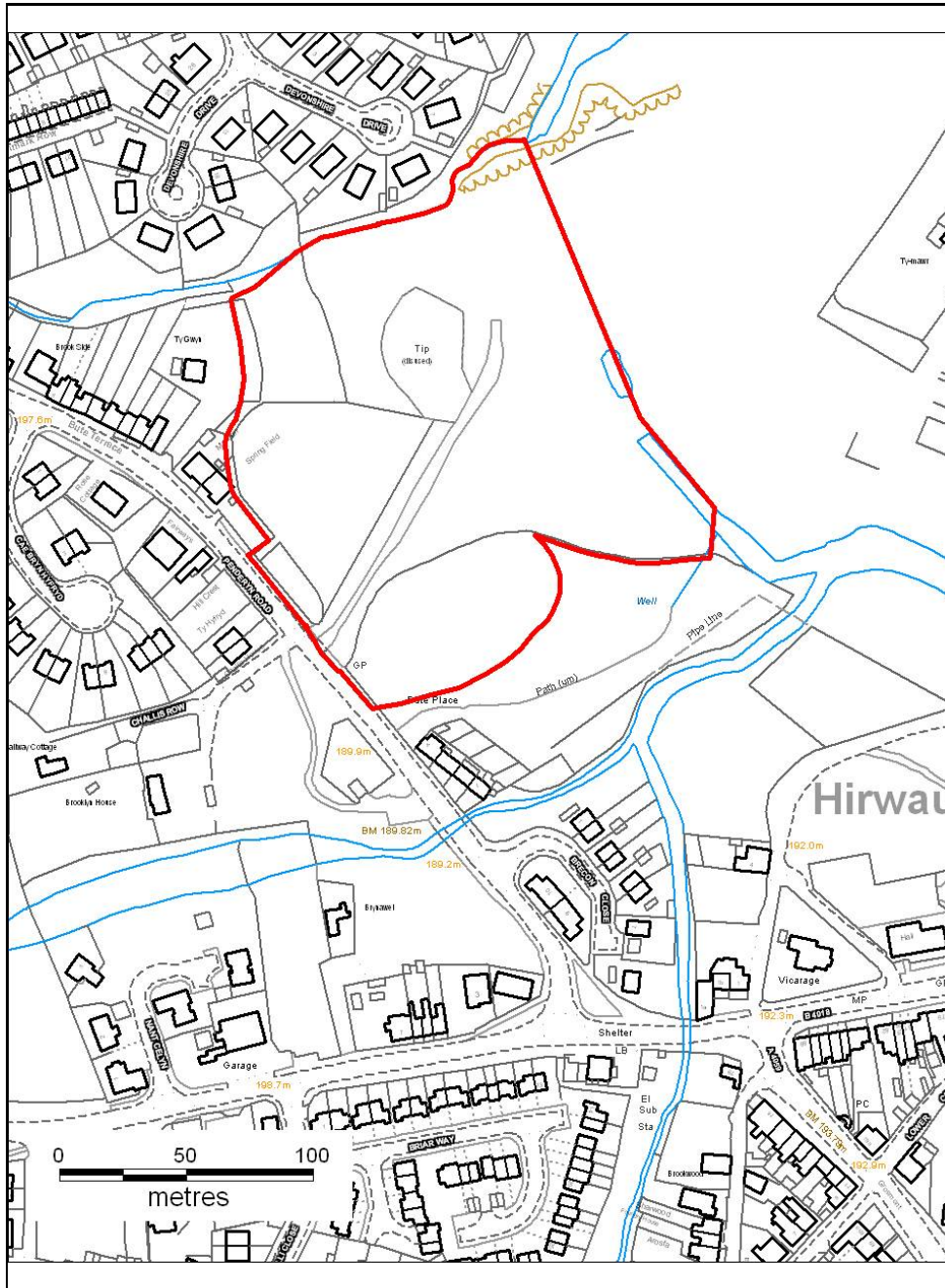
## NEW SITES

Alternative Site Number: **AS (N) 70**

Site: **Land rear of Bute Terrace**

Proposed Alternative Use: **Residential**

Settlement: **Hirwaun**



Grid Reference: **E 295486 N 205865**

This map is reproduced from Ordnance Survey material with the permission of Ordnance Survey on behalf of Her Majesty's Stationery Office © Crown Copyright. Unauthorised reproduction infringes Crown Copyright and may lead to prosecution or civil proceedings.  
Rhondda Cynon Taf CBC 100023458 20096



## ALTERNATIVE SITE REGISTER

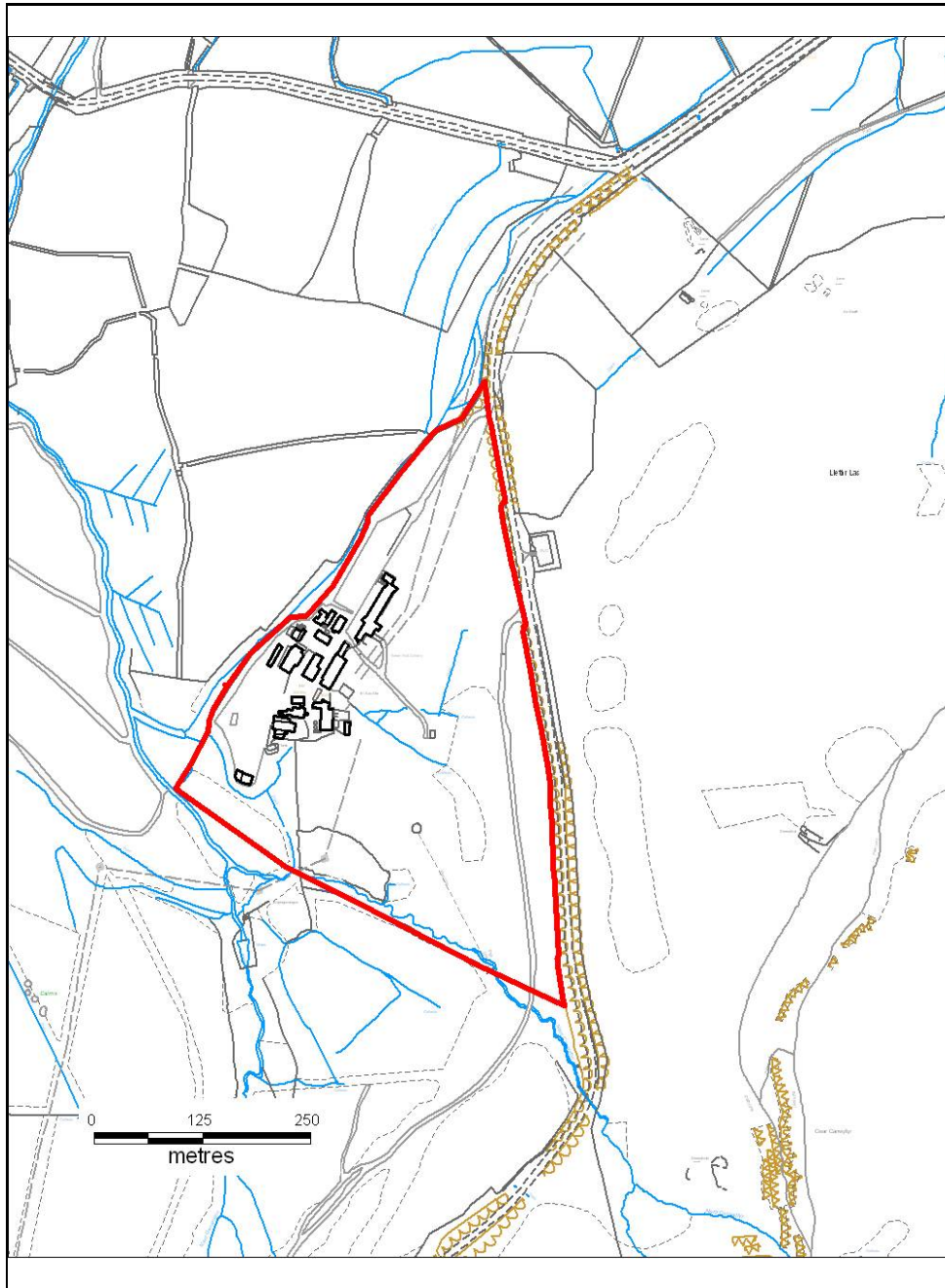
### NEW SITES

*Alternative Site Number:* **AS (N) 71**

*Site:* **Tower Colliery Pit Head Site**

*Proposed Alternative Use:* **Heritage, Tourism & Leisure**

*Settlement:* **Hirwaun**



*Grid Reference:* **E 292701 N 204293**

This map is reproduced from Ordnance Survey material with the permission of Ordnance Survey on behalf of Her Majesty's Stationery Office © Crown Copyright. Unauthorised reproduction infringes Crown Copyright and may lead to prosecution or civil proceedings.  
Rhondda Cynon Taf CBC 100023458 20096

## ALTERNATIVE SITE REGISTER

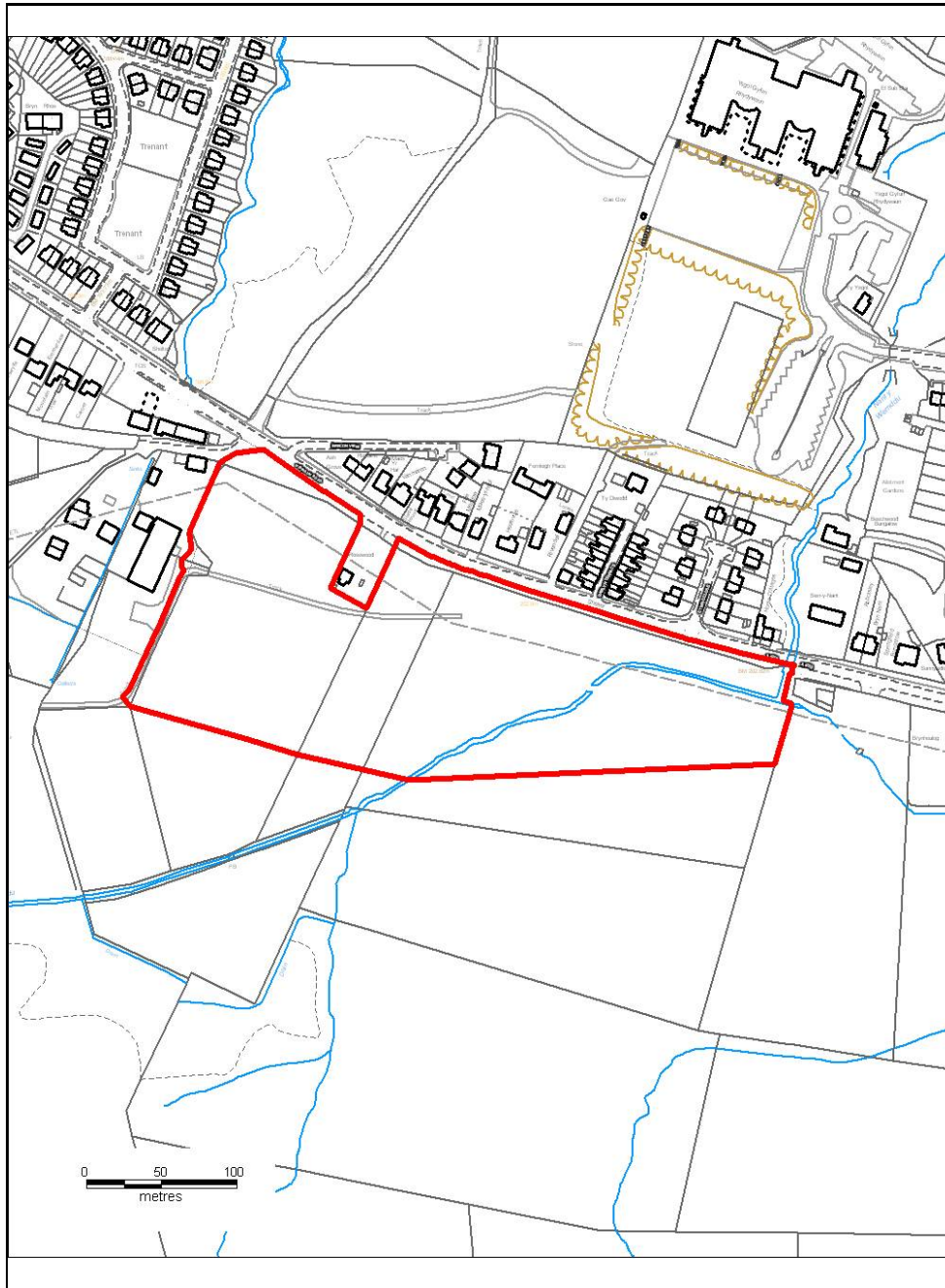
### NEW SITES

Alternative Site Number: **AS (N) 72**

Site: **Land opposite Gamlyn Terrace**

Proposed Alternative Use: **Include in Hirwaun Strategic Site**

Settlement: **Hirwaun**



Grid Reference: **E 296777 N 204698**

This map is reproduced from Ordnance Survey material with the permission of Ordnance Survey on behalf of Her Majesty's Stationery Office © Crown Copyright. Unauthorised reproduction infringes Crown Copyright and may lead to prosecution or civil proceedings.  
Rhondda Cynon Taf CBC 100023458 20096

## ALTERNATIVE SITE REGISTER

### NEW SITES

Alternative Site Number: **AS (N) 73**

Site: **Land west of Mount Pleasant Inn**

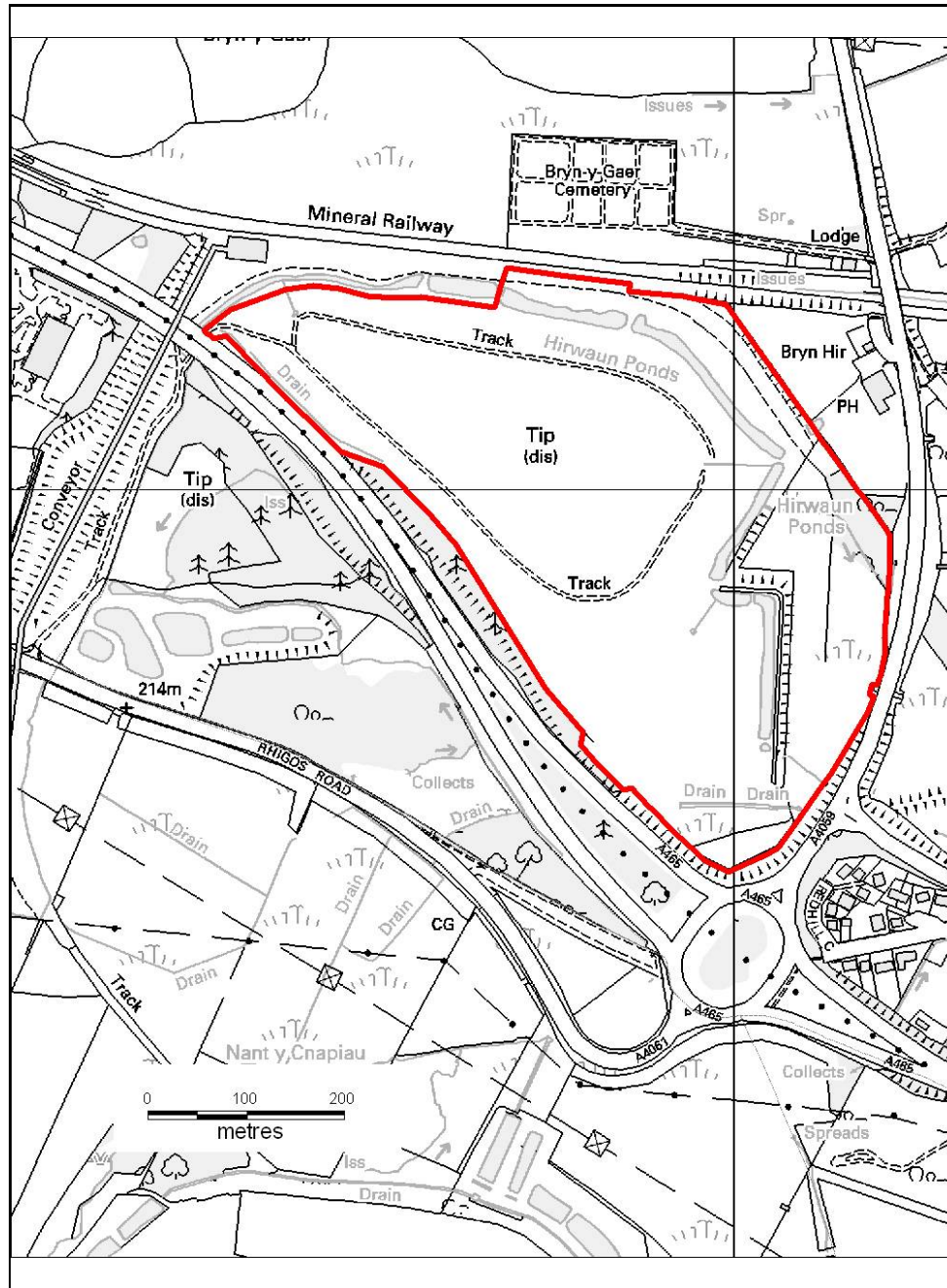
Proposed Alternative Use: **Open Space, Recreation,  
Ecological Enhancement &  
Community Use**

Settlement: **Hirwaun**



Grid Reference: **E 294809 N 205918**

This map is reproduced from Ordnance Survey material with the permission of Ordnance Survey on behalf of Her Majesty's Stationery Office © Crown Copyright. Unauthorised reproduction infringes Crown Copyright and may lead to prosecution or civil proceedings.  
Rhondda Cynon Taf CBC 100023458 20096





## ALTERNATIVE SITE REGISTER

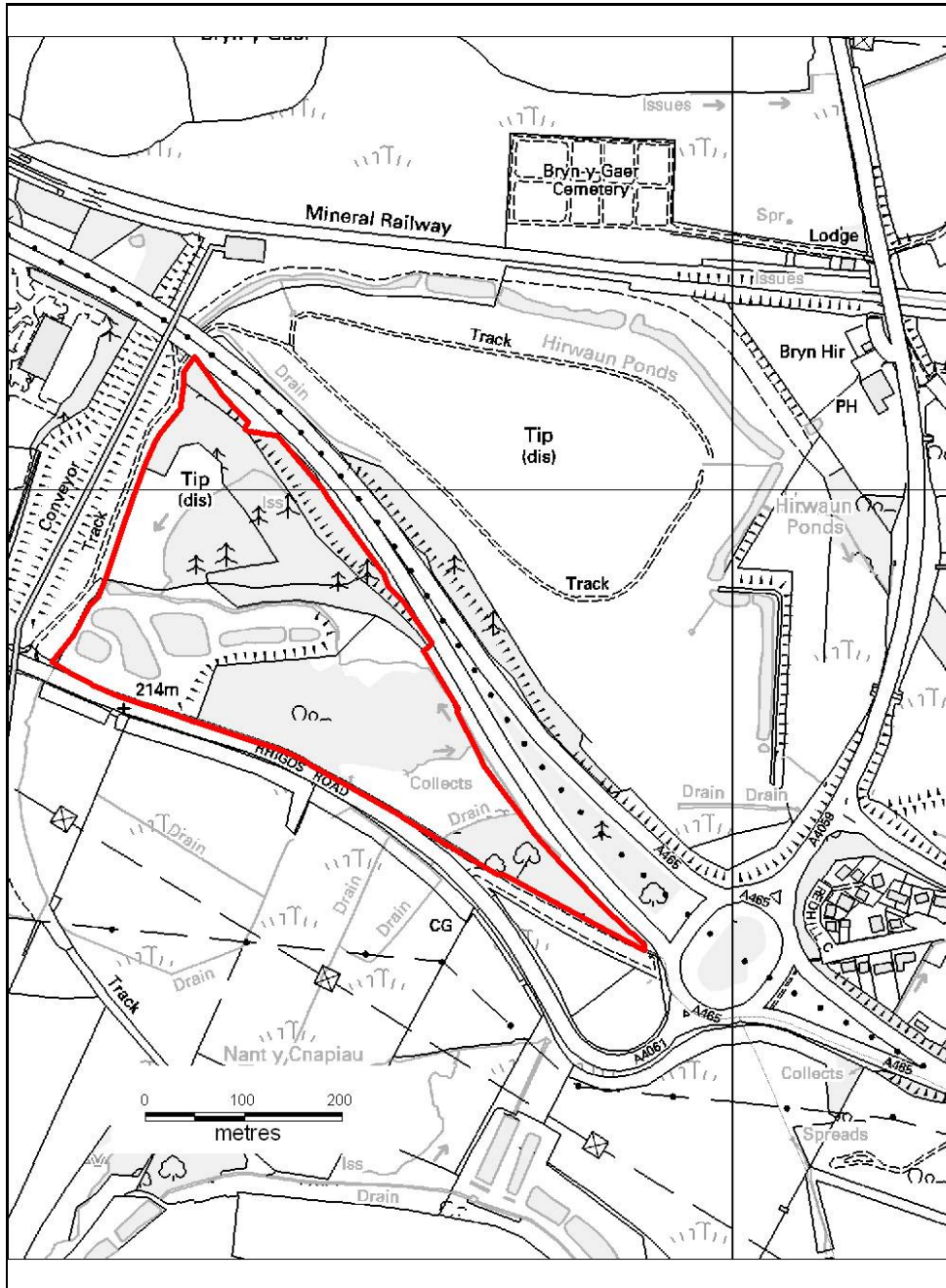
### NEW SITES

Alternative Site Number: **AS (N) 74**

Site: **Land between A465 and Treherbert Road**

Proposed Alternative Use: **Open Space, Recreation,  
Ecological Enhancement &  
Community Use.**

Settlement: **Hirwaun**



Grid Reference: **E 294609 N 205833**

This map is reproduced from Ordnance Survey material with the permission of Ordnance Survey on behalf of Her Majesty's Stationery Office © Crown Copyright. Unauthorised reproduction infringes Crown Copyright and may lead to prosecution or civil proceedings.  
Rhondda Cynon Taf CBC 100023458 20096

## ALTERNATIVE SITE REGISTER

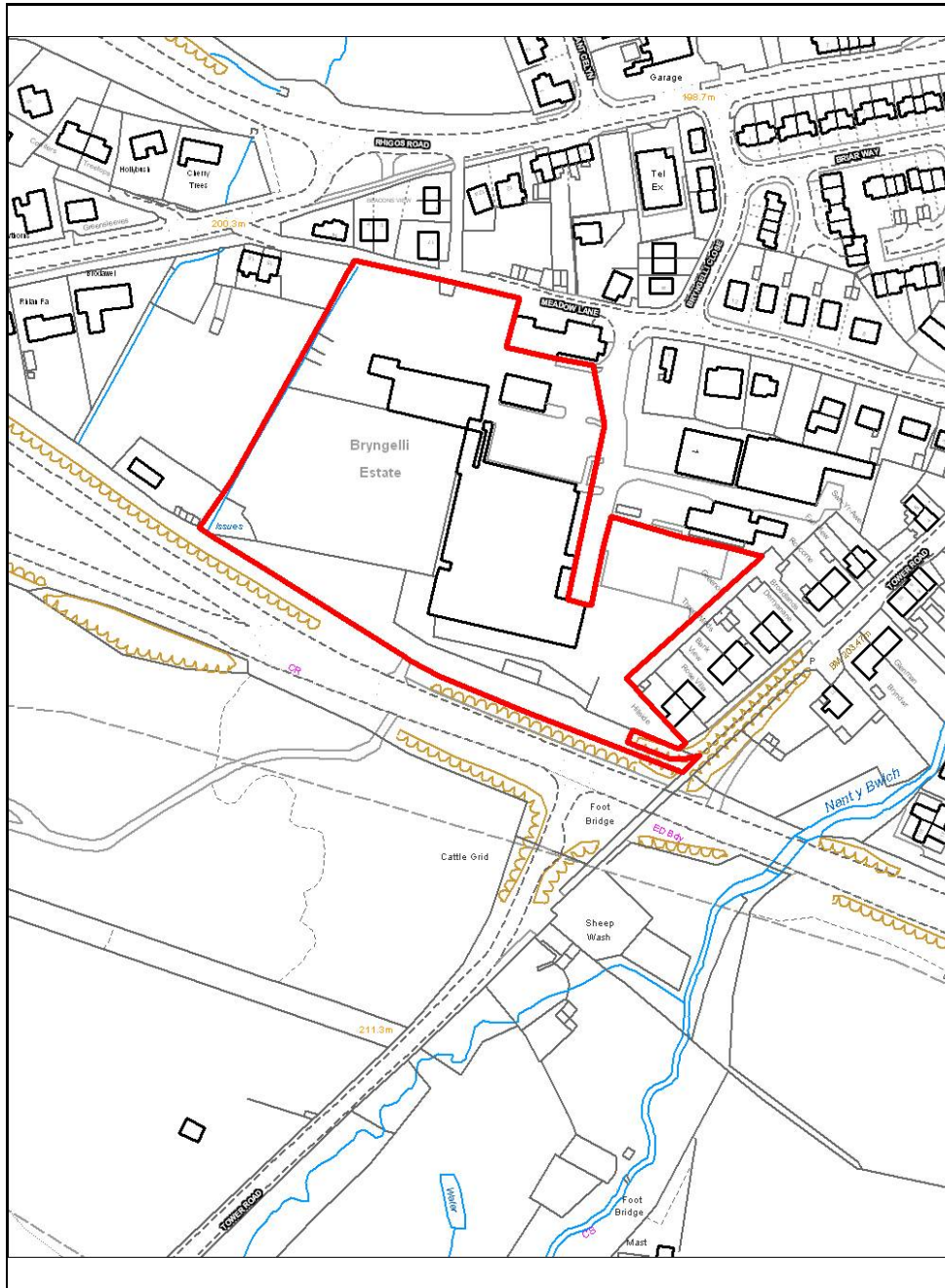
### NEW SITES

Alternative Site Number: **AS (N) 75**

Site: **Ferrari's Bakery Site**

Proposed Alternative Use: **Residential, Health Care and Foodstore**

Settlement: **Hirwaun**



Grid Reference: **E 295322 N 205438**

This map is reproduced from Ordnance Survey material with the permission of Ordnance Survey on behalf of Her Majesty's Stationery Office © Crown Copyright. Unauthorised reproduction infringes Crown Copyright and may lead to prosecution or civil proceedings.  
Rhondda Cynon Taf CBC 100023458 20096

## ALTERNATIVE SITE REGISTER

### NEW SITES

Alternative Site Number: **AS (N) 76**

Site: **Land adjacent to Rhigos Road**

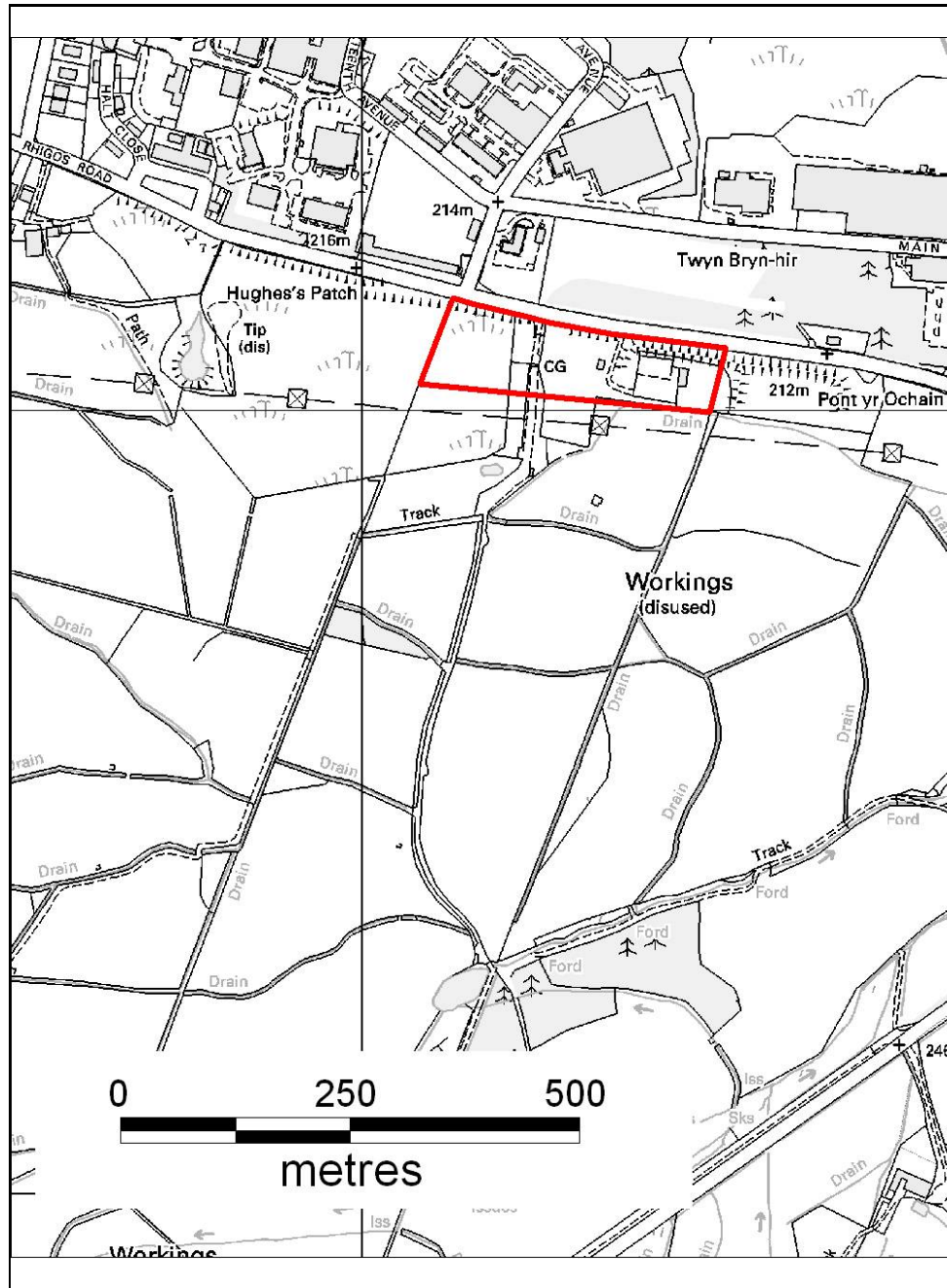
Proposed Alternative Use: **Residential**

Settlement: **Hirwaun**



Grid Reference: **E 293229 N 206060**

This map is reproduced from Ordnance Survey material with the permission of Ordnance Survey on behalf of Her Majesty's Stationery Office © Crown Copyright. Unauthorised reproduction infringes Crown Copyright and may lead to prosecution or civil proceedings.  
Rhondda Cynon Taf CBC 100023458 20096





## ALTERNATIVE SITE REGISTER

### NEW SITES

Alternative Site Number: **AS (N) 77**

Site: **Land adjacent to Rhigos Road**

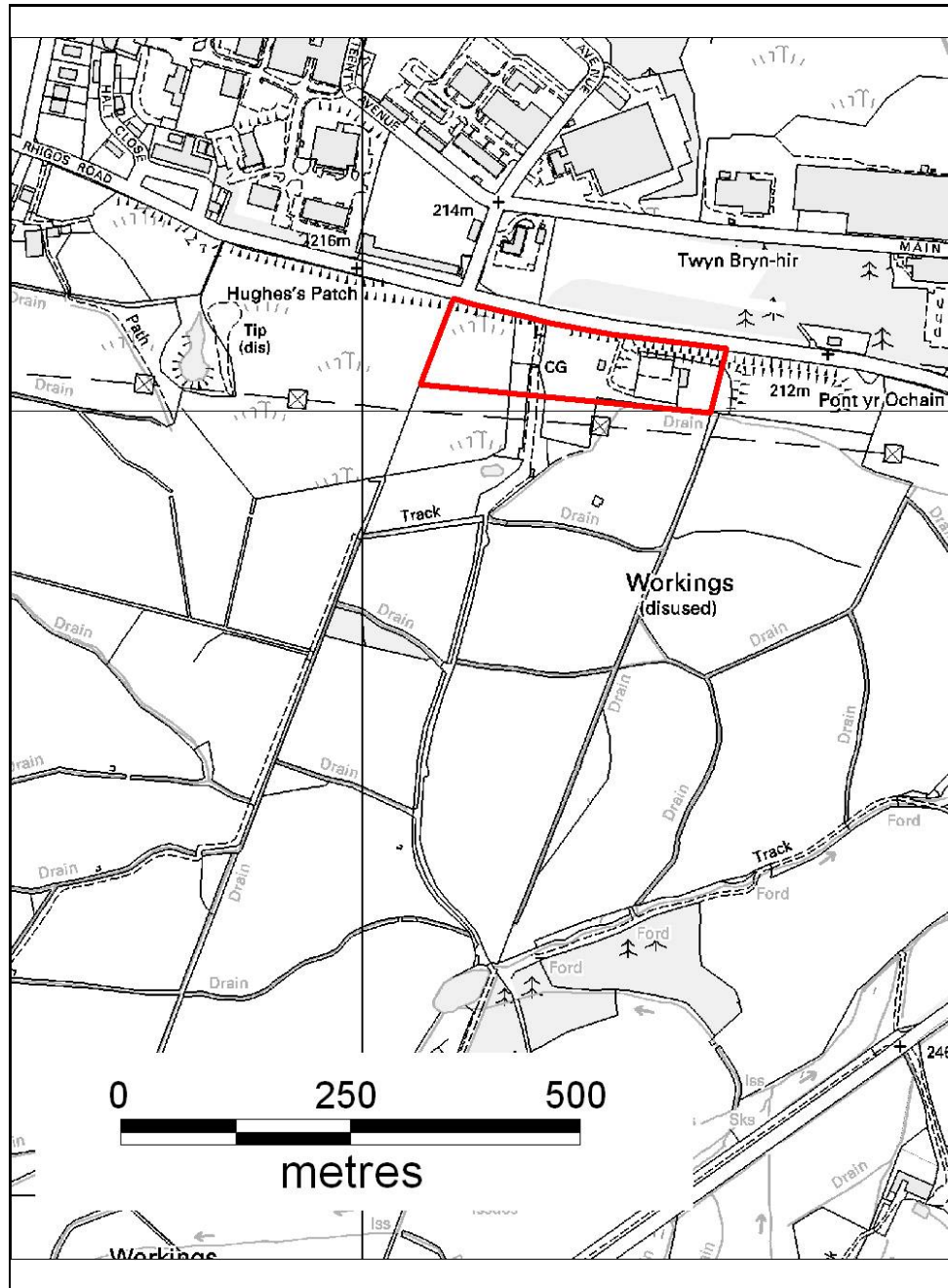
Proposed Alternative Use: **Waste Management Site**

Settlement: **Hirwaun**



Grid Reference: **E 293229 N 206060**

This map is reproduced from Ordnance Survey material with the permission of Ordnance Survey on behalf of Her Majesty's Stationery Office © Crown Copyright. Unauthorised reproduction infringes Crown Copyright and may lead to prosecution or civil proceedings.  
Rhondda Cynon Taf CBC 100023458 20096



## ALTERNATIVE SITE REGISTER

### NEW SITES

Alternative Site Number: **AS (N) 78**

Site: **Land adjacent to Rhigos Road**

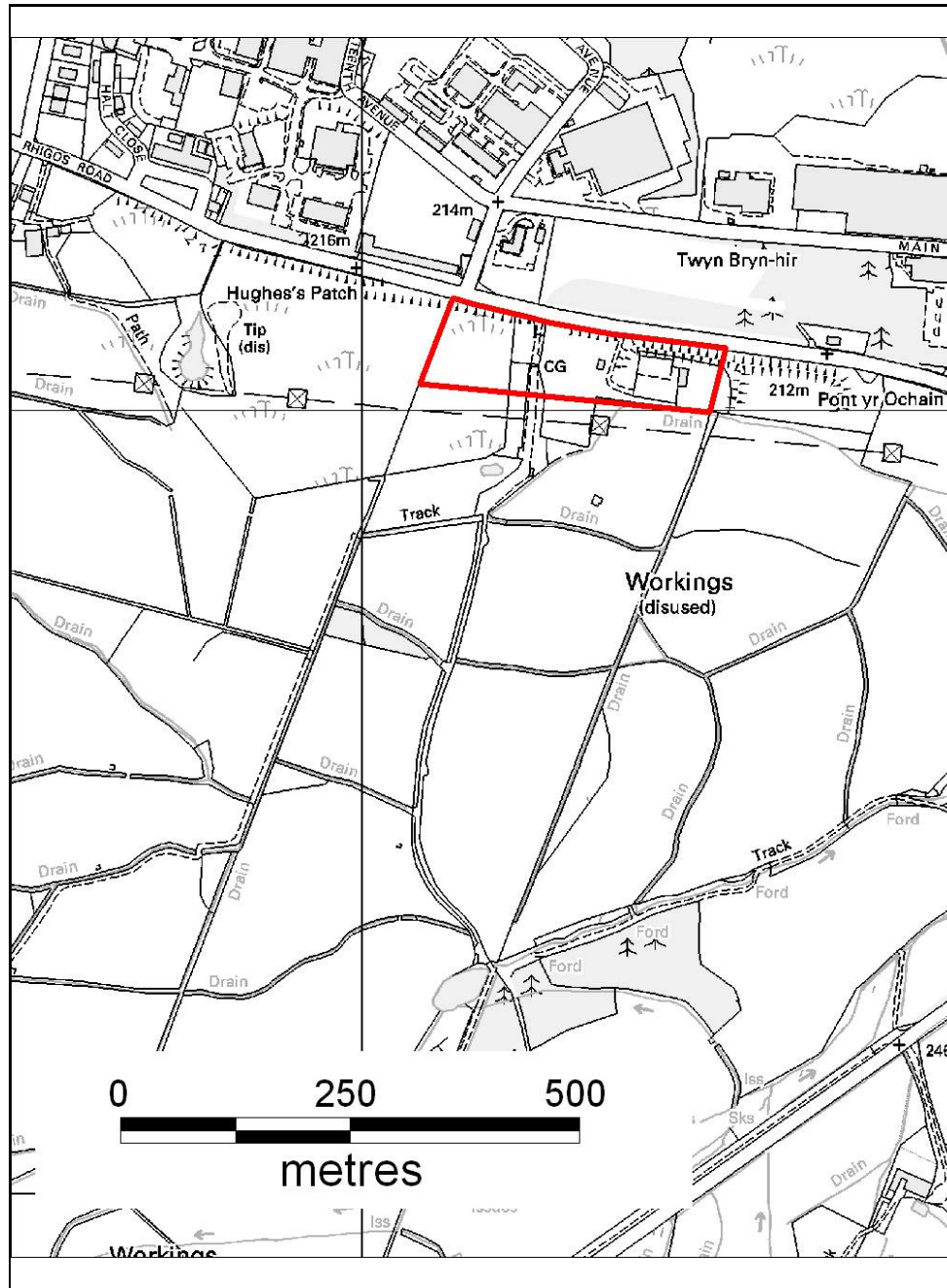
Proposed Alternative Use: **Strategic Waste**

Settlement: **Hirwaun**



Grid Reference: **E 293229 N 206060**

This map is reproduced from Ordnance Survey material with the permission of Ordnance Survey on behalf of Her Majesty's Stationery Office © Crown Copyright. Unauthorised reproduction infringes Crown Copyright and may lead to prosecution or civil proceedings.  
Rhondda Cynon Taf CBC 100023458 20096



## ALTERNATIVE SITE REGISTER

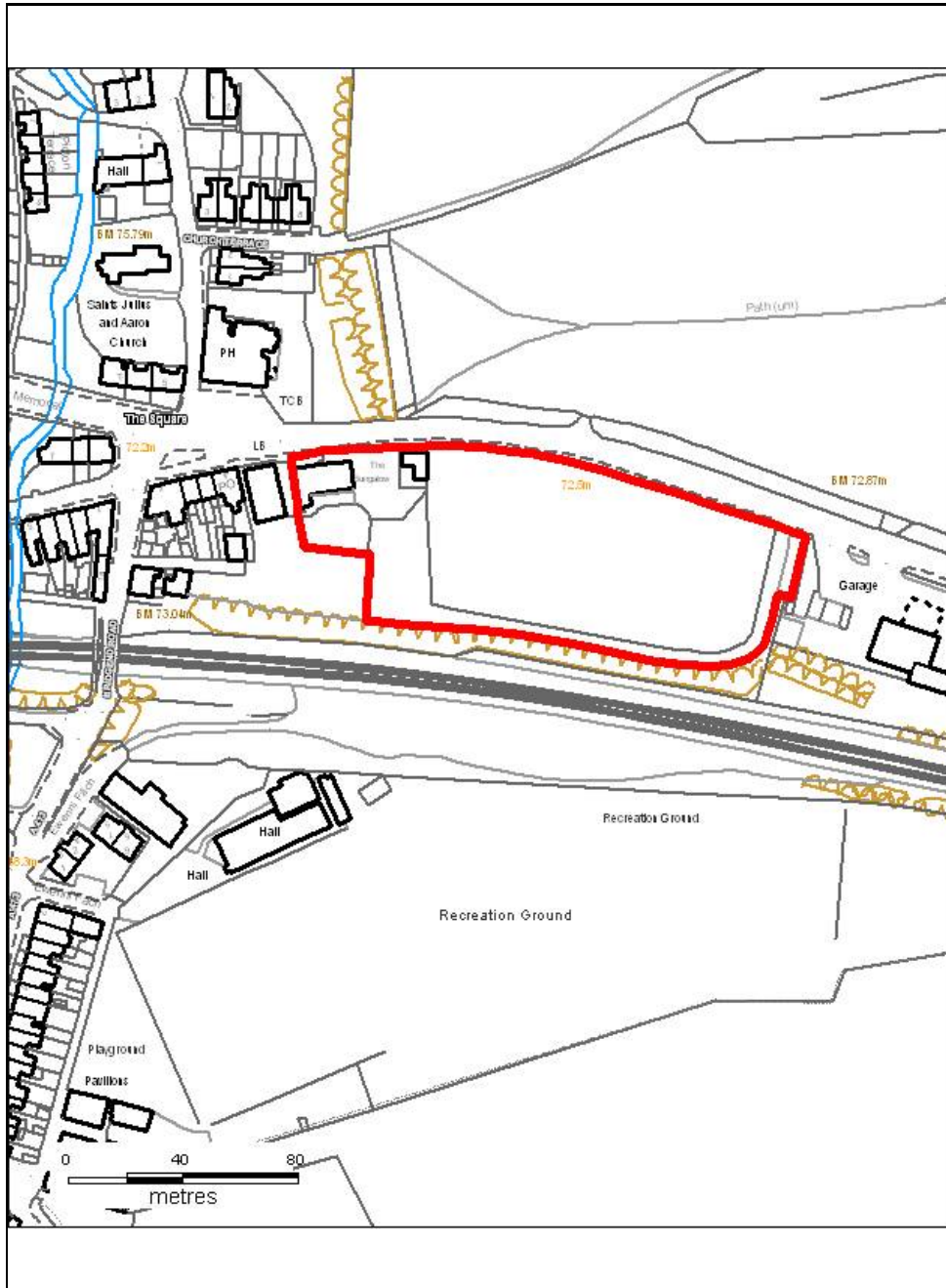
### NEW SITES

Alternative Site Number: **AS (N) 79**

Site: **Land east of The Bungalow,  
Llantrisant Road**

Proposed Alternative Use: **Residential**

Settlement: **Llanharan**



Grid Reference: **E 300406 N 183100**

This map is reproduced from Ordnance Survey material with the permission of Ordnance Survey on behalf of Her Majesty's Stationery Office © Crown Copyright. Unauthorised reproduction infringes Crown Copyright and may lead to prosecution or civil proceedings.  
Rhondda Cynon Taf CBC 100023458 20096



## ALTERNATIVE SITE REGISTER

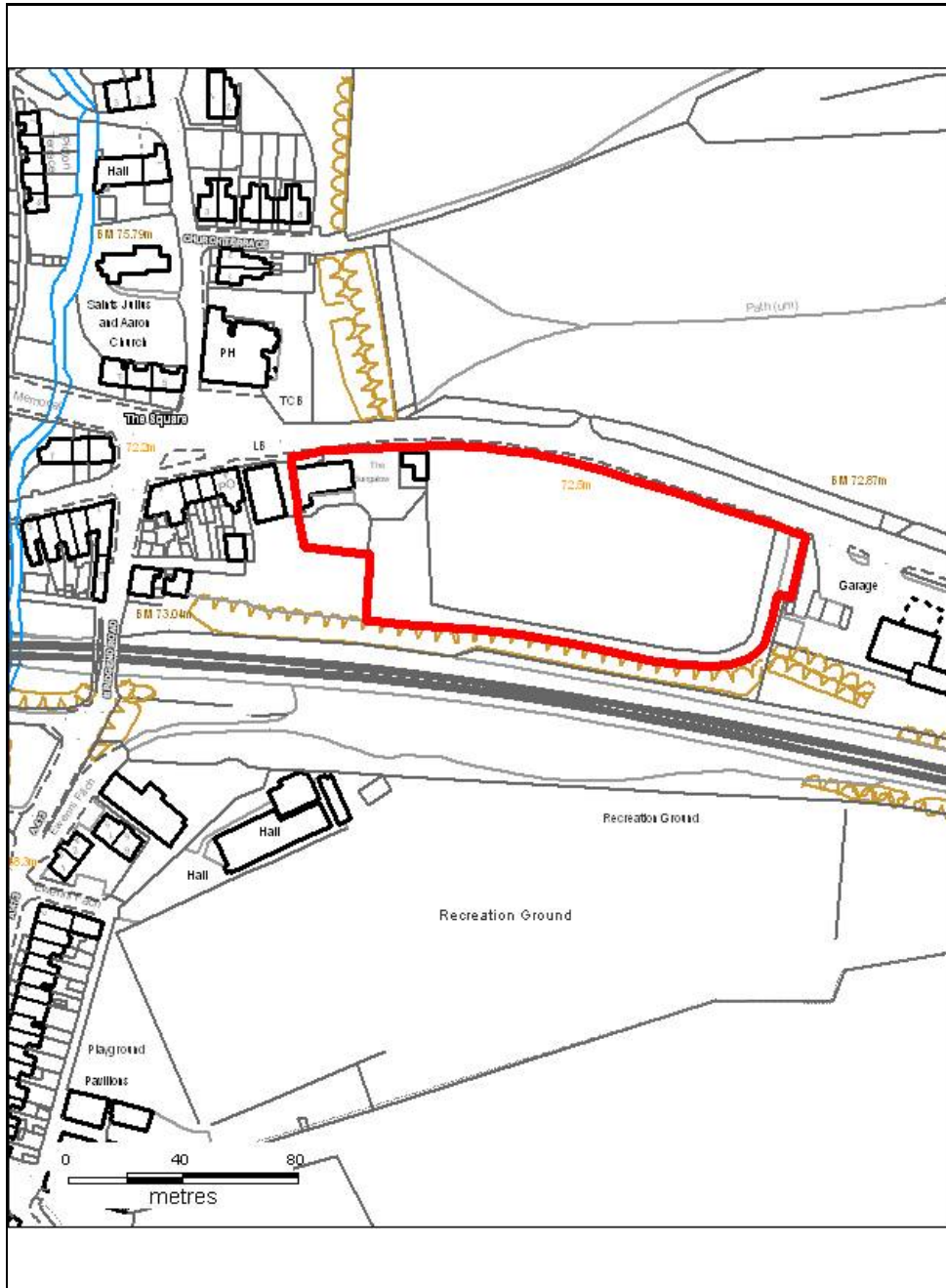
### NEW SITES

Alternative Site Number: **AS (N) 80**

Site: **Land east of The Bungalow,  
Llantrisant Road**

Proposed Alternative Use: **Mixed Use Development**

Settlement: **Llanharan**



Grid Reference: **E 300406 N 183100**

This map is reproduced from Ordnance Survey material with the permission of Ordnance Survey on behalf of Her Majesty's Stationery Office © Crown Copyright. Unauthorised reproduction infringes Crown Copyright and may lead to prosecution or civil proceedings.  
Rhondda Cynon Taf CBC 100023458 20096

## ALTERNATIVE SITE REGISTER

### NEW SITES

Alternative Site Number: **AS (N) 81**

Site: **Fomer Llanharan Sewerage  
Treatment Works**

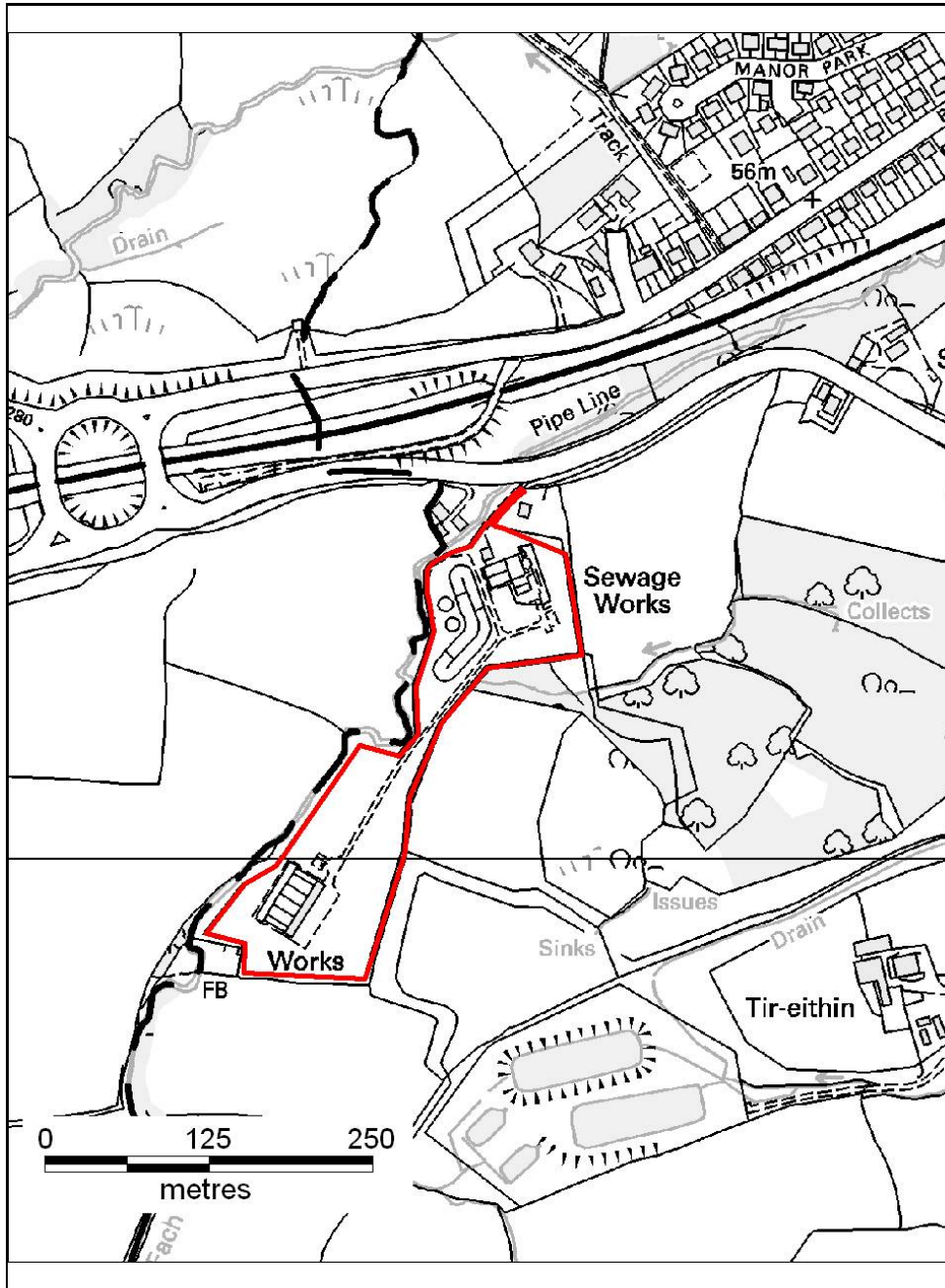
Proposed Alternative Use: **Employment**

Settlement: **Llanharan**



Grid Reference: **E 297398 N 182095**

This map is reproduced from Ordnance Survey material with the permission of Ordnance Survey on behalf of Her Majesty's Stationery Office © Crown Copyright. Unauthorised reproduction infringes Crown Copyright and may lead to prosecution or civil proceedings.  
Rhondda Cynon Taf CBC 100023458 20096



## ALTERNATIVE SITE REGISTER

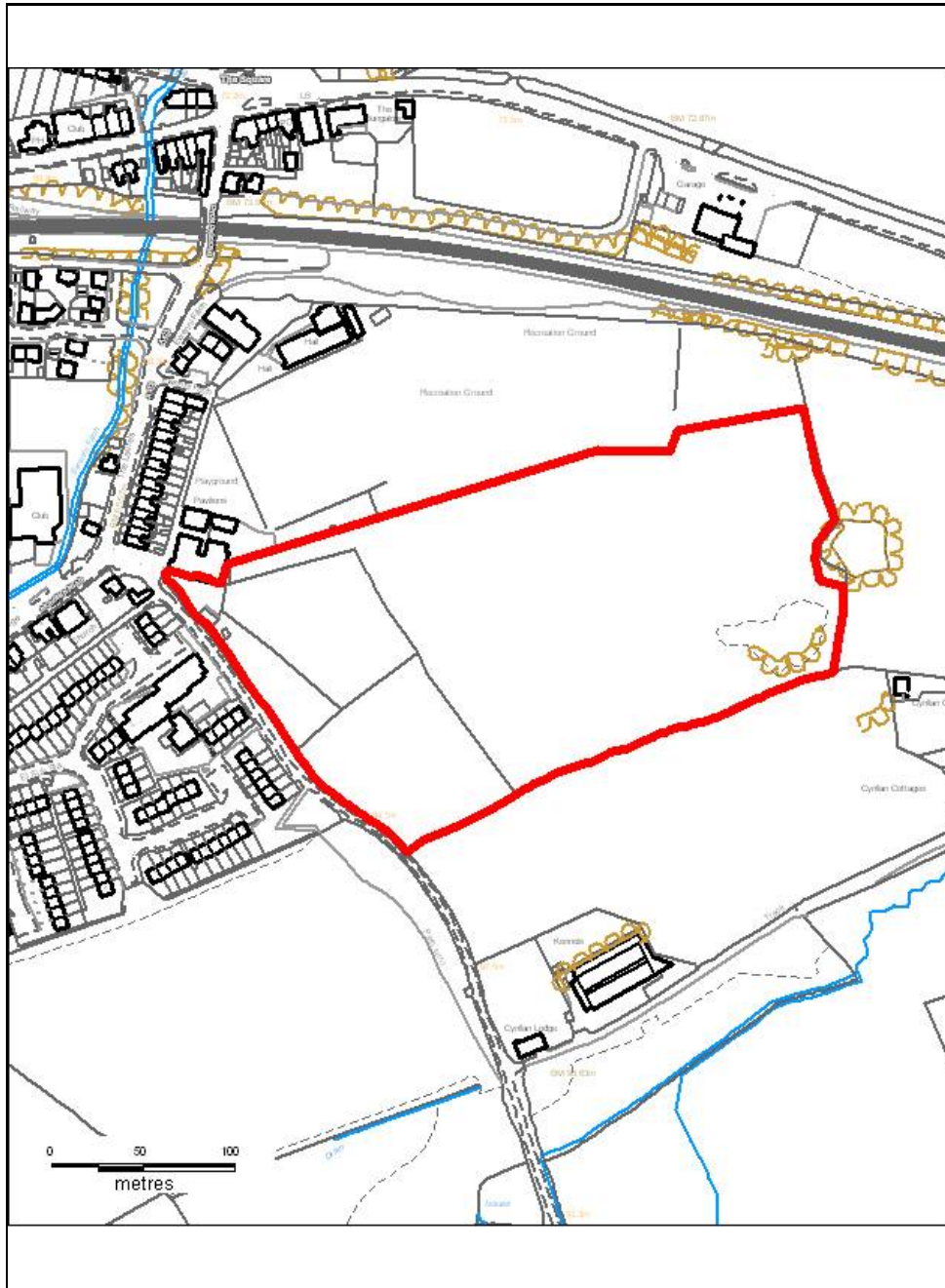
### NEW SITES

Alternative Site Number: **AS (N) 82**

Site: **Land at the cricket field**

Proposed Alternative Use: **Residential**

Settlement: **Llanharan**



Grid Reference: **E 300414 N 182847**

This map is reproduced from Ordnance Survey material with the permission of Ordnance Survey on behalf of Her Majesty's Stationery Office © Crown Copyright. Unauthorised reproduction infringes Crown Copyright and may lead to prosecution or civil proceedings.  
Rhondda Cynon Taf CBC 100023458 20096



## ALTERNATIVE SITE REGISTER

### NEW SITES

Alternative Site Number: **AS (N) 83**

Site: **Land to the north of The Patch**

Proposed Alternative Use: **Include within Residential Settlement Boundary**

Settlement: **Llanharry**



Grid Reference: **E 300870 N 180601**

This map is reproduced from Ordnance Survey material with the permission of Ordnance Survey on behalf of Her Majesty's Stationery Office © Crown Copyright. Unauthorised reproduction infringes Crown Copyright and may lead to prosecution or civil proceedings.  
Rhondda Cynon Taf CBC 100023458 20096

## ALTERNATIVE SITE REGISTER

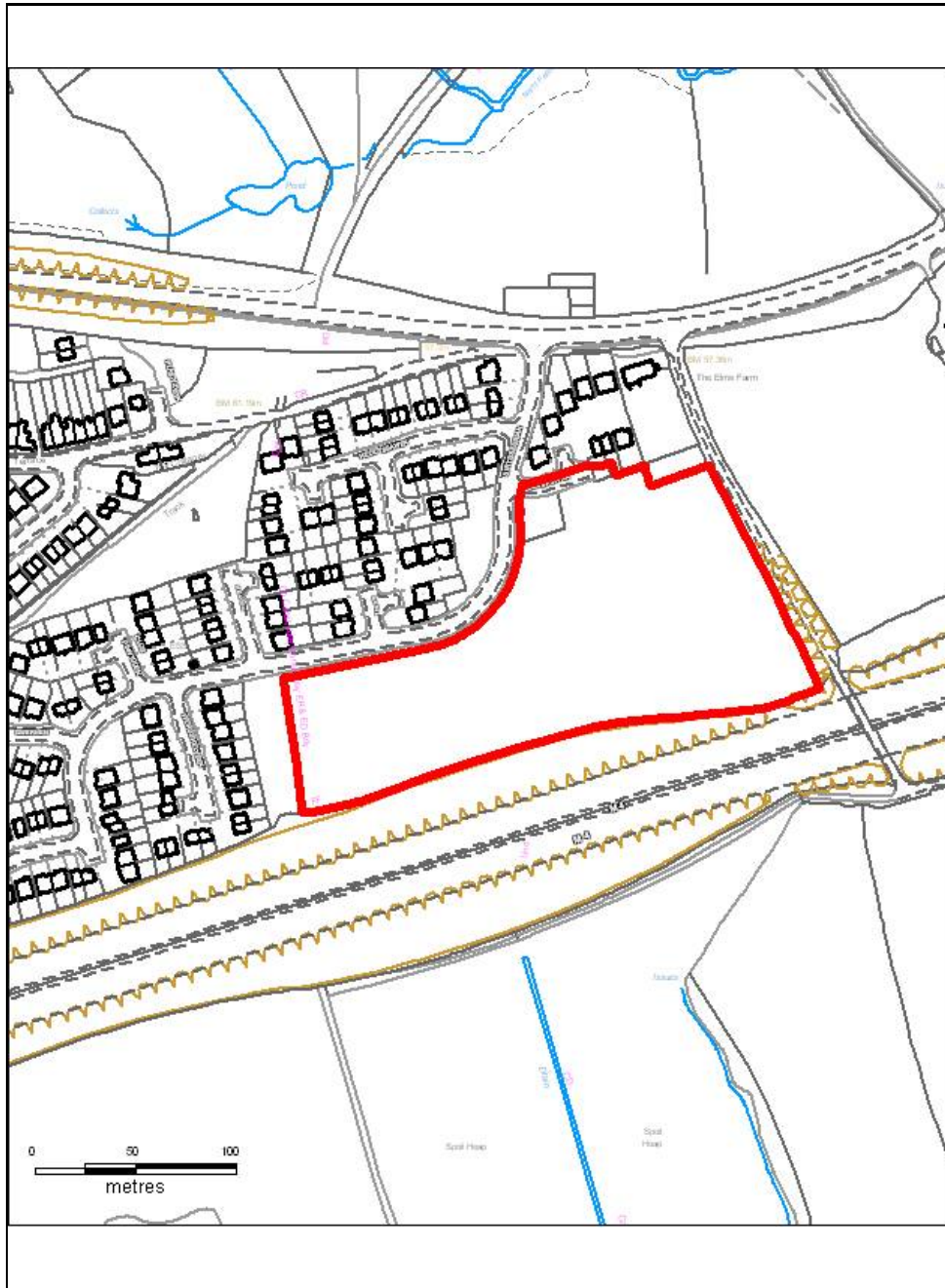
### NEW SITES

Alternative Site Number: **AS (N) 84**

Site: **Land at Elms Farm**

Proposed Alternative Use: **Residential**

Settlement: **Llanharry**



Grid Reference: **E 301976 N 180420**

This map is reproduced from Ordnance Survey material with the permission of Ordnance Survey on behalf of Her Majesty's Stationery Office © Crown Copyright. Unauthorised reproduction infringes Crown Copyright and may lead to prosecution or civil proceedings.  
Rhondda Cynon Taf CBC 100023458 20096

## ALTERNATIVE SITE REGISTER

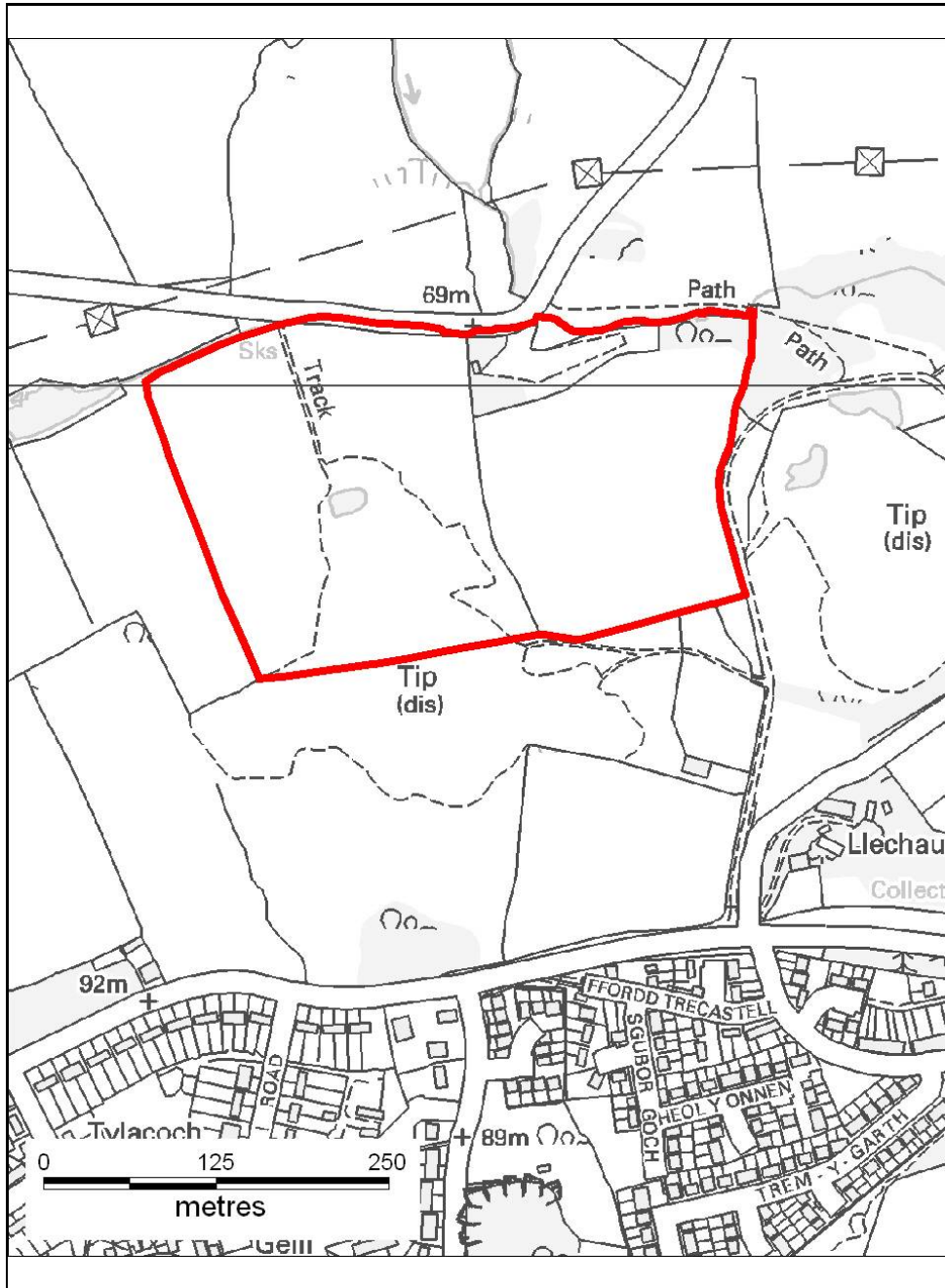
### NEW SITES

Alternative Site Number: **AS (N) 85**

Site: **Land to the north of Llanharry**

Proposed Alternative Use: **Residential**

Settlement: **Llanharry**



Grid Reference: **E 301390 N 180920**

This map is reproduced from Ordnance Survey material with the permission of Ordnance Survey on behalf of Her Majesty's Stationery Office © Crown Copyright. Unauthorised reproduction infringes Crown Copyright and may lead to prosecution or civil proceedings.  
Rhondda Cynon Taf CBC 100023458 20096



## ALTERNATIVE SITE REGISTER

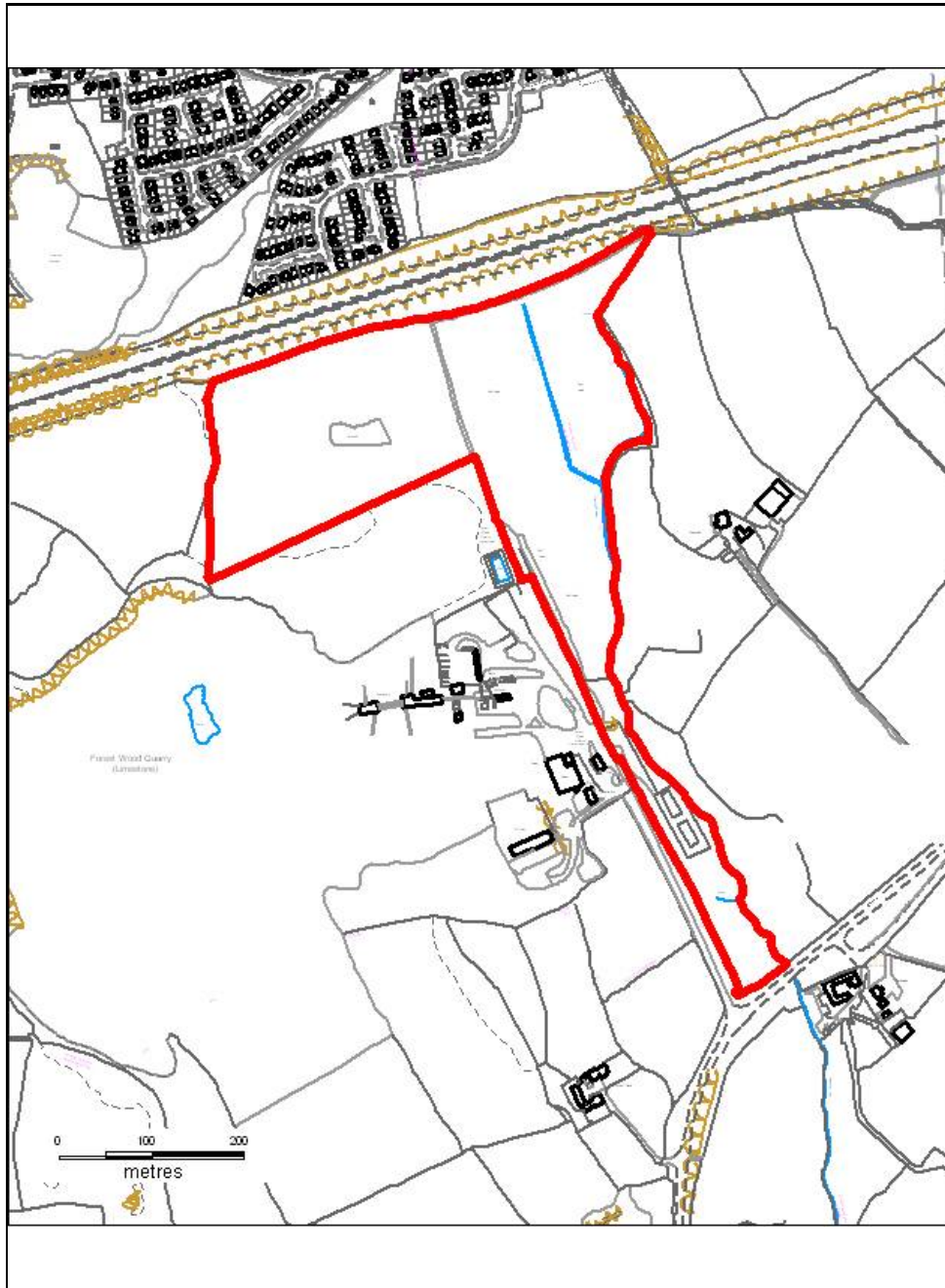
### NEW SITES

*Alternative Site Number:* **AS (N) 86**

*Site:* **Land at The Elms, Llanharry**

*Proposed Alternative Use:* **Eco-Park /Waste Management**

*Settlement:* **Llanharry**



*Grid Reference:* **E 302028 N 179927**

This map is reproduced from Ordnance Survey material with the permission of Ordnance Survey on behalf of Her Majesty's Stationery Office © Crown Copyright. Unauthorised reproduction infringes Crown Copyright and may lead to prosecution or civil proceedings.  
Rhondda Cynon Taf CBC 100023458 20096

## ALTERNATIVE SITE REGISTER

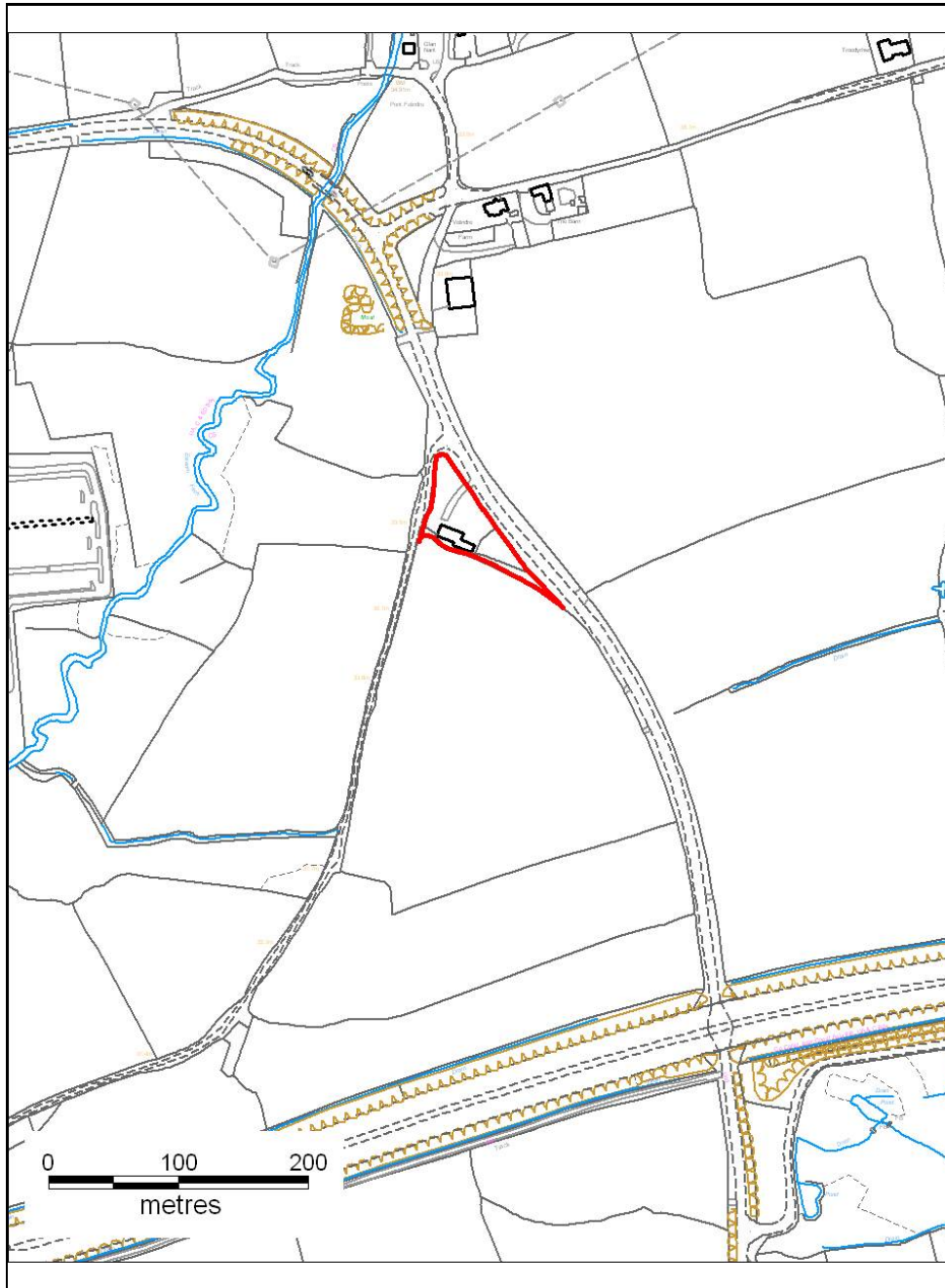
### NEW SITES

*Alternative Site Number:* **AS (N) 87**

*Site:* **Land at Felindre Road, St. Mary Hill**

*Proposed Alternative Use:* **Residential**

*Settlement:* **Llanilid**



*Grid Reference:* **E 297208 N 180983**

This map is reproduced from Ordnance Survey material with the permission of Ordnance Survey on behalf of Her Majesty's Stationery Office © Crown Copyright. Unauthorised reproduction infringes Crown Copyright and may lead to prosecution or civil proceedings.  
Rhondda Cynon Taf CBC 100023458 20096

## ALTERNATIVE SITE REGISTER

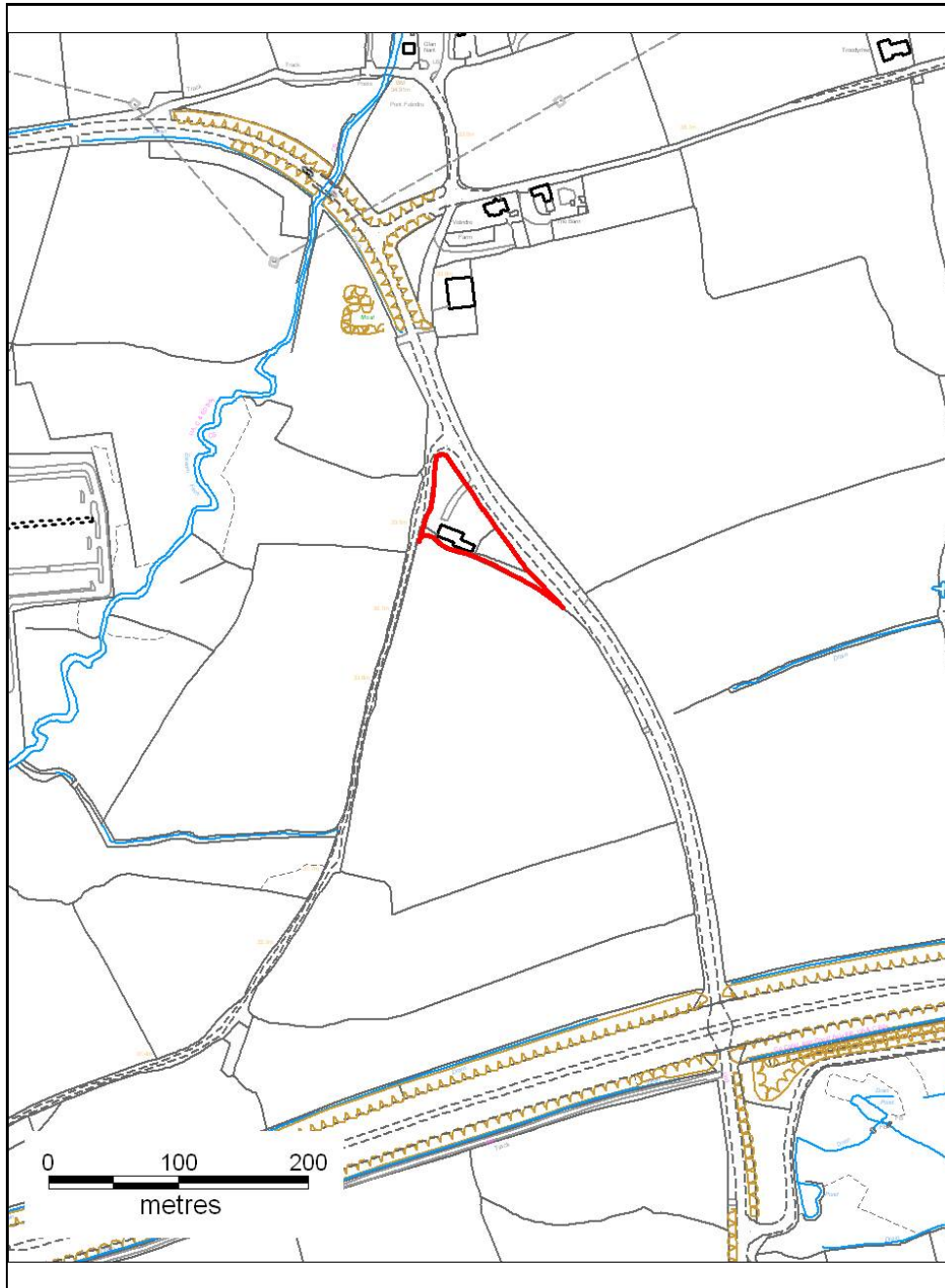
### NEW SITES

*Alternative Site Number:* **AS (N) 88**

*Site:* **Land at Felindre Road, St. Mary Hill**

*Proposed Alternative Use:* **Leisure & Tourism**

*Settlement:* **Llanilid**



*Grid Reference:* **E 297208 N 180983**

This map is reproduced from Ordnance Survey material with the permission of Ordnance Survey on behalf of Her Majesty's Stationery Office © Crown Copyright. Unauthorised reproduction infringes Crown Copyright and may lead to prosecution or civil proceedings.  
Rhondda Cynon Taf CBC 100023458 20096



## ALTERNATIVE SITE REGISTER

### NEW SITES

*Alternative Site Number:* **AS (N) 89**

*Site:* **Land at Felindre Road, St. Mary Hill**

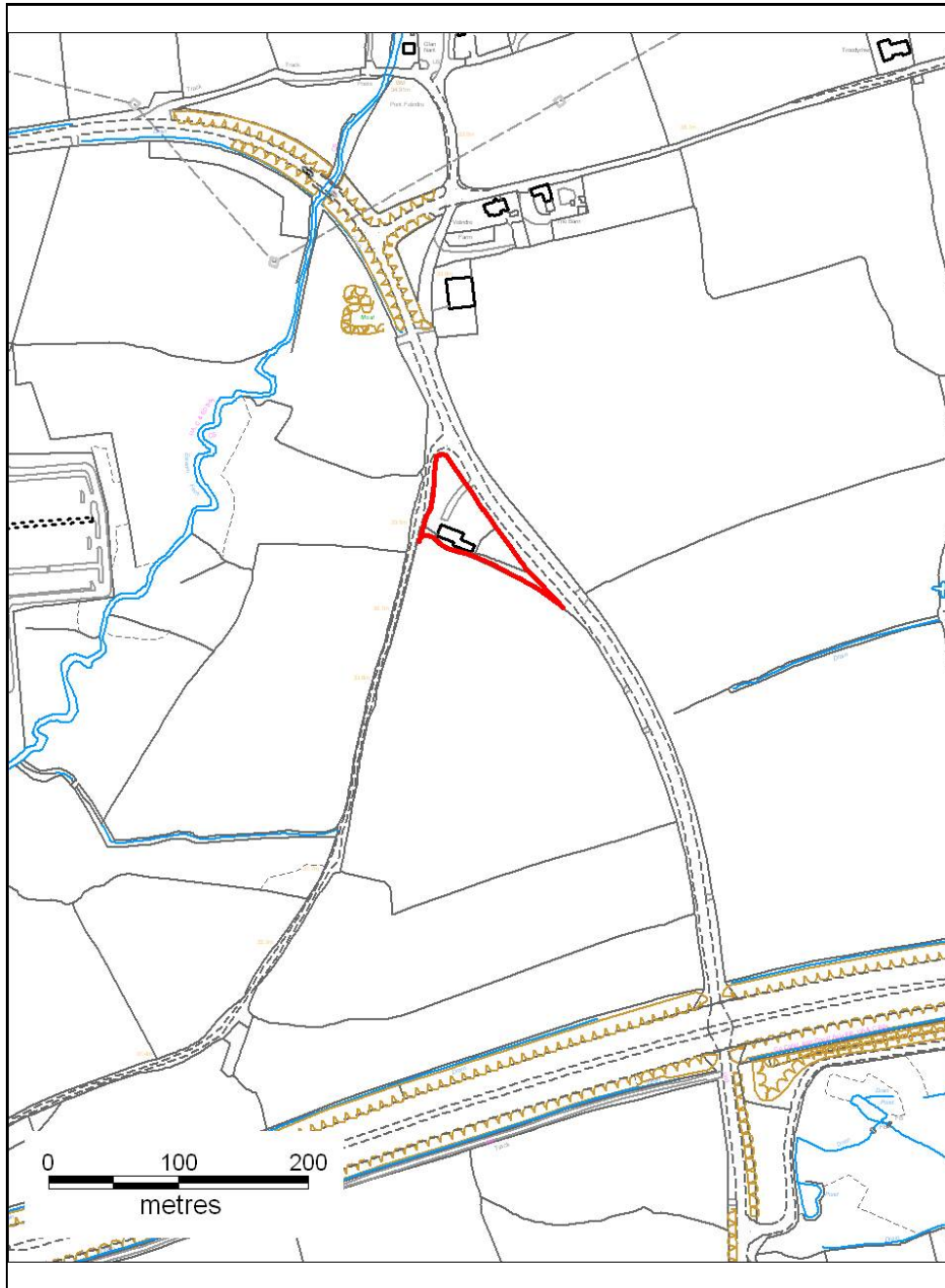
*Proposed Alternative Use:* **Employment**

*Settlement:* **Llanilid**



*Grid Reference:* **E 297208 N 180983**

This map is reproduced from Ordnance Survey material with the permission of Ordnance Survey on behalf of Her Majesty's Stationery Office © Crown Copyright. Unauthorised reproduction infringes Crown Copyright and may lead to prosecution or civil proceedings.  
Rhondda Cynon Taf CBC 100023458 20096



## ALTERNATIVE SITE REGISTER

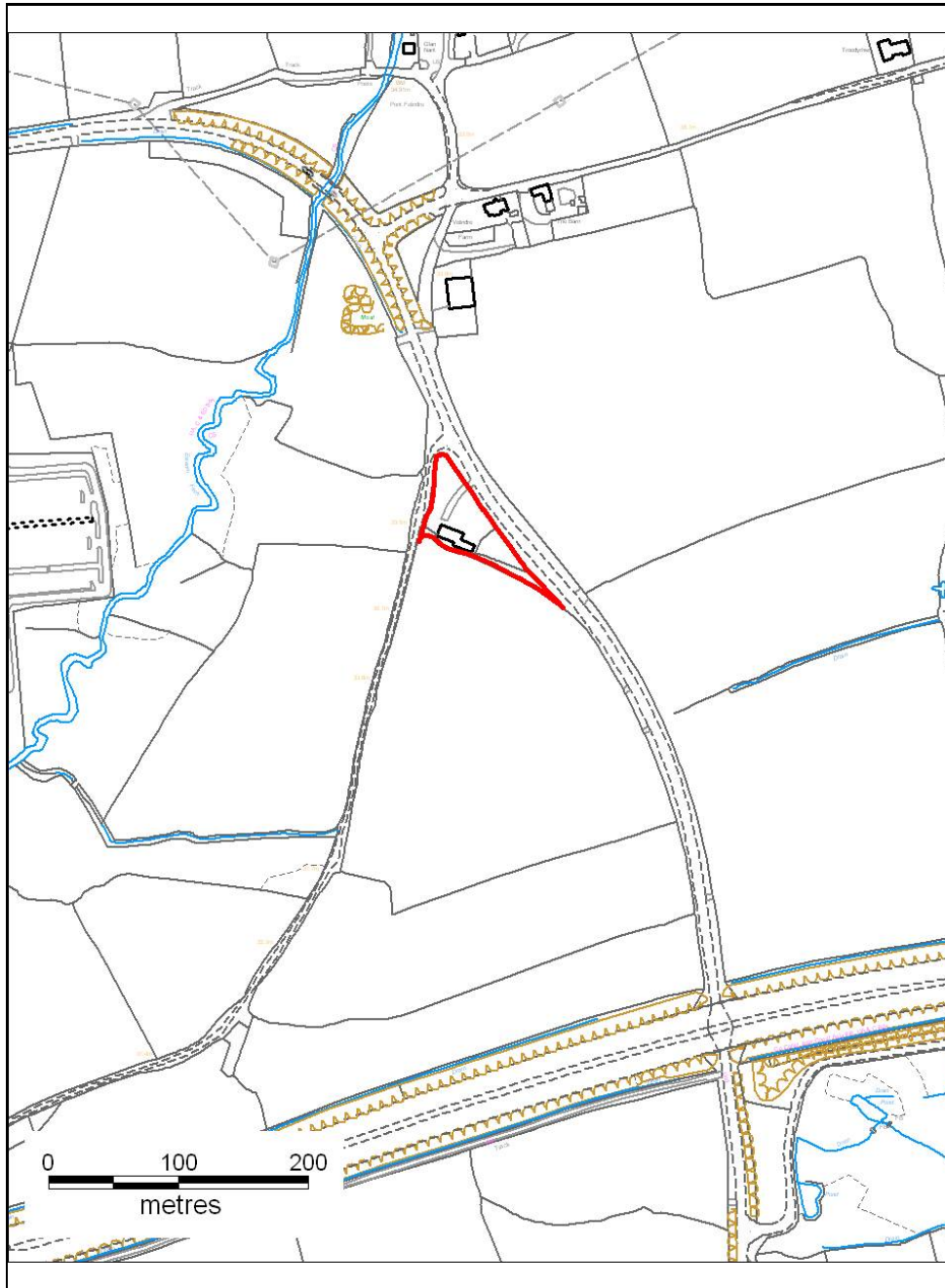
### NEW SITES

Alternative Site Number: **AS (N) 90**

Site: **Land at Felindre Road, St. Mary Hill**

Proposed Alternative Use: **Gypsy & Traveller**

Settlement: **Llanilid**



Grid Reference: **E 297208 N 180983**

This map is reproduced from Ordnance Survey material with the permission of Ordnance Survey on behalf of Her Majesty's Stationery Office © Crown Copyright. Unauthorised reproduction infringes Crown Copyright and may lead to prosecution or civil proceedings.  
Rhondda Cynon Taf CBC 100023458 20096

## ALTERNATIVE SITE REGISTER

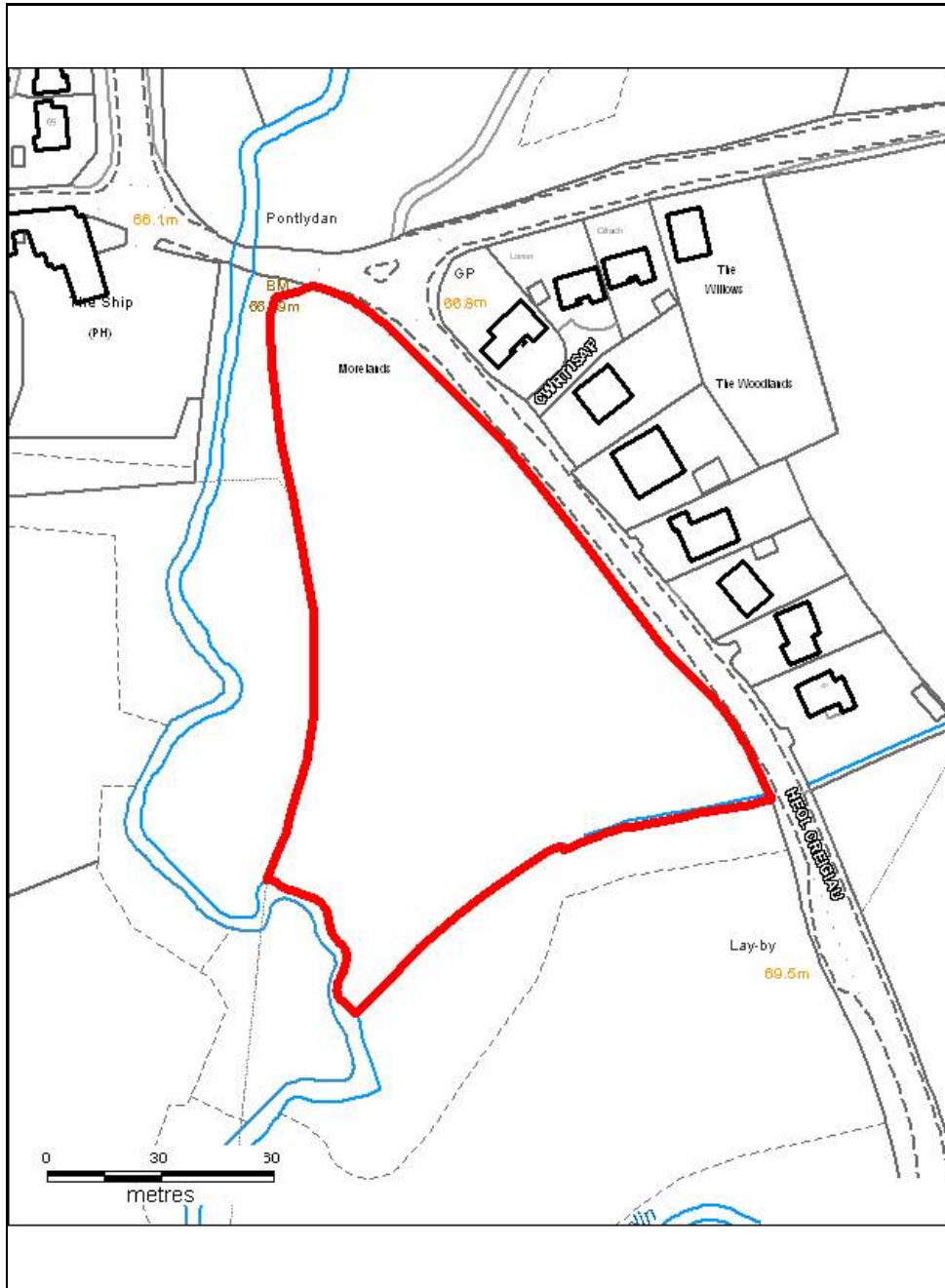
### NEW SITES

Alternative Site Number: **AS (N) 91**

Site: **Land at Heol Creigiau**

Proposed Alternative Use: **Residential**

Settlement: **Llantwit Fardre**



Grid Reference: **E 307607 N 184213**

This map is reproduced from Ordnance Survey material with the permission of Ordnance Survey on behalf of Her Majesty's Stationery Office © Crown Copyright. Unauthorised reproduction infringes Crown Copyright and may lead to prosecution or civil proceedings.  
Rhondda Cynon Taf CBC 100023458 20096



# ALTERNATIVE SITE REGISTER

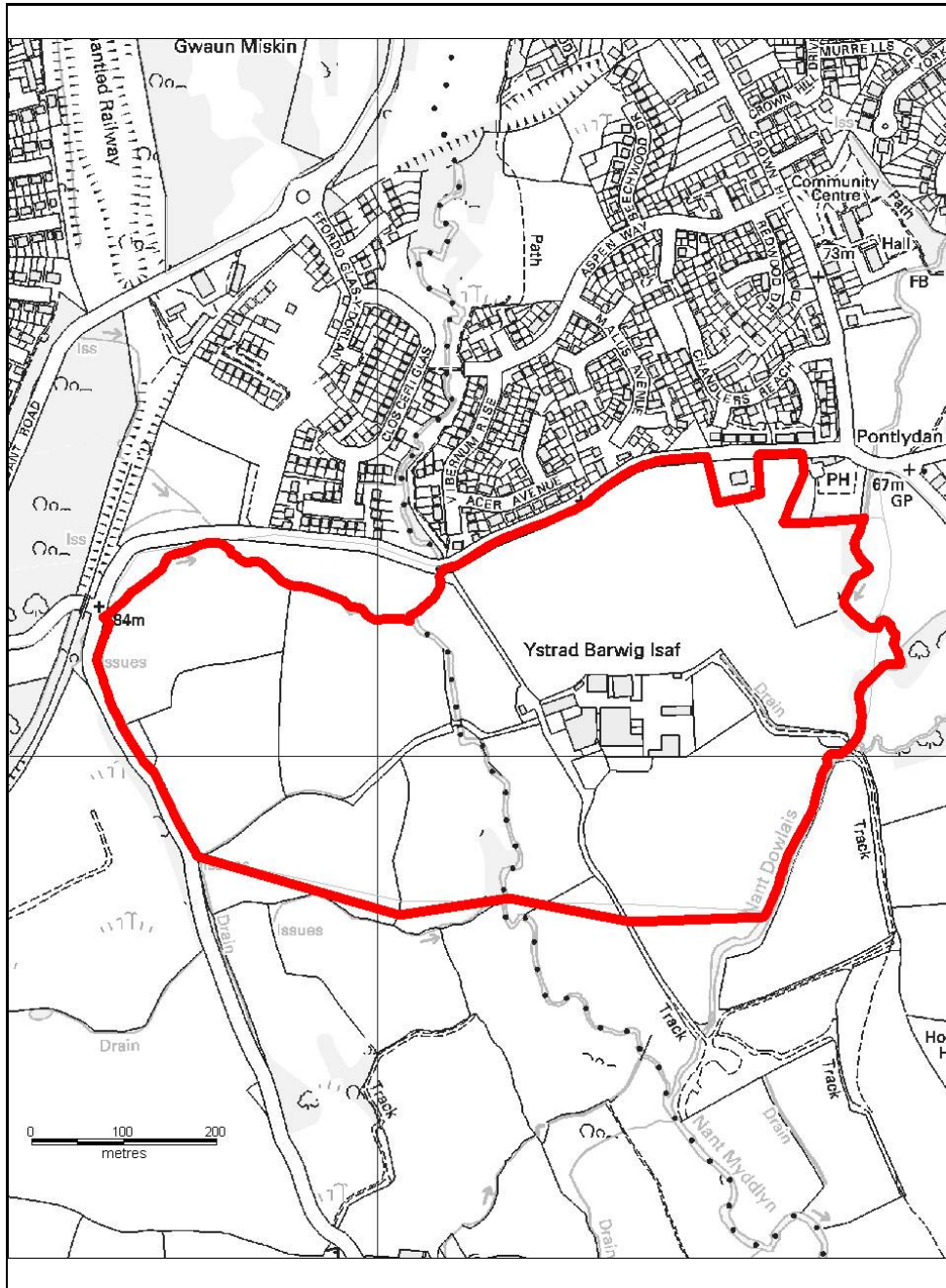
## NEW SITES

Alternative Site Number: **AS (N) 92**

Site: **Ystrad Barwig Isaf**

Proposed Alternative Use: **Residential or Mixed Use**

Settlement: **Llantwit Fardre**



Grid Reference: **E 307144 N 184077**

This map is reproduced from Ordnance Survey material with the permission of Ordnance Survey on behalf of Her Majesty's Stationery Office © Crown Copyright. Unauthorised reproduction infringes Crown Copyright and may lead to prosecution or civil proceedings. Rhondda Cynon Taf CBC 100023458 20096

## ALTERNATIVE SITE REGISTER

### NEW SITES

Alternative Site Number: **AS (N) 93**

Site: **Newtown Industrial Estate**

Proposed Alternative Use: **Residential**

Settlement: **Llantwit Fardre**



Grid Reference: **E 307894 N 185240**

This map is reproduced from Ordnance Survey material with the permission of Ordnance Survey on behalf of Her Majesty's Stationery Office © Crown Copyright. Unauthorised reproduction infringes Crown Copyright and may lead to prosecution or civil proceedings.  
Rhondda Cynon Taf CBC 100023458 20096



# ALTERNATIVE SITE REGISTER

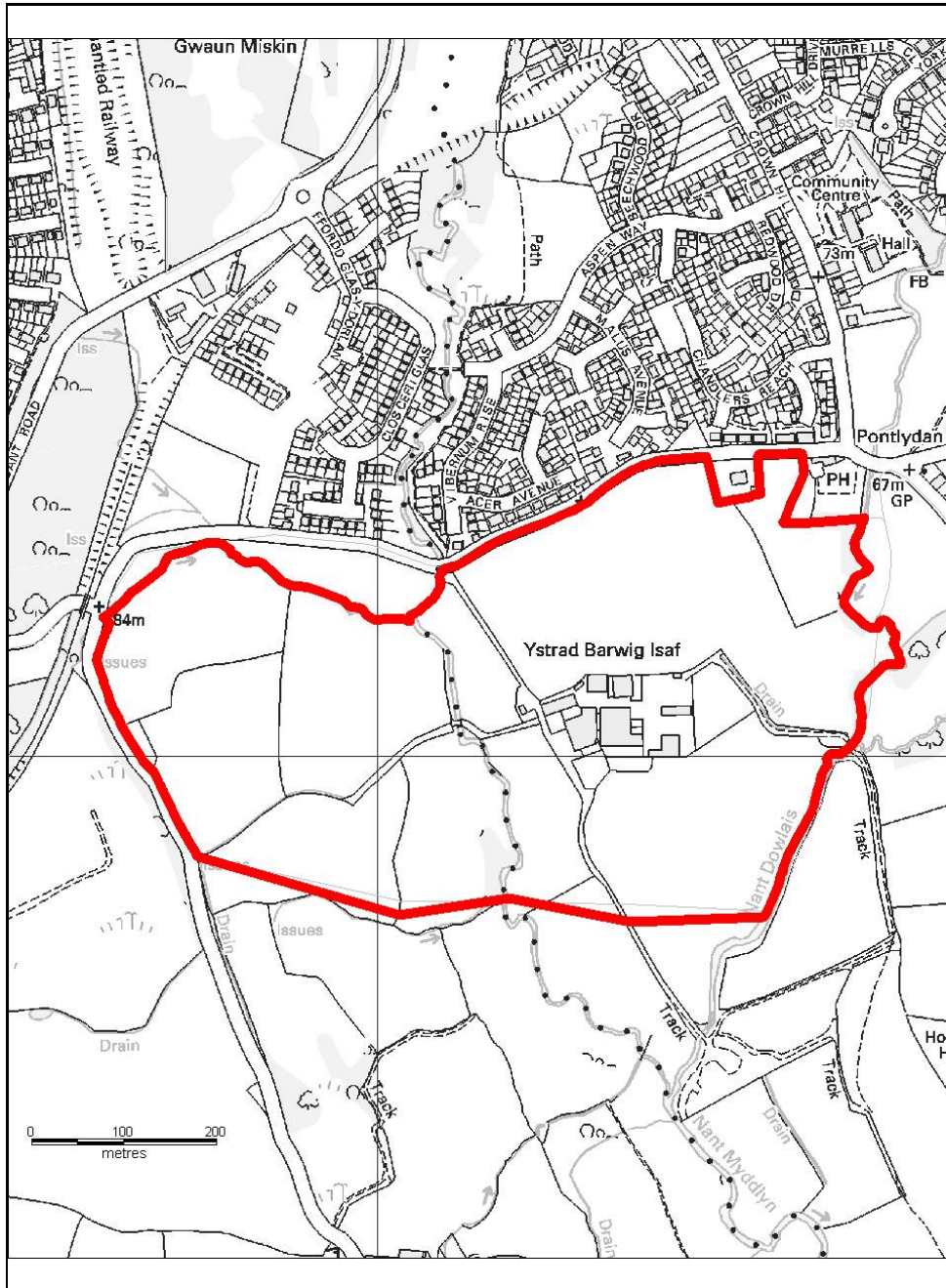
## NEW SITES

Alternative Site Number: **AS (N) 94**

Site: **Land at Ystrad Barwig Isaf**

Proposed Alternative Use: **B1 Office**

Settlement: **Llantwit Fardre**



Grid Reference: **E 307129 N 184074**

This map is reproduced from Ordnance Survey material with the permission of Ordnance Survey on behalf of Her Majesty's Stationery Office © Crown Copyright. Unauthorised reproduction infringes Crown Copyright and may lead to prosecution or civil proceedings.  
Rhondda Cynon Taf CBC 100023458 20096



# ALTERNATIVE SITE REGISTER

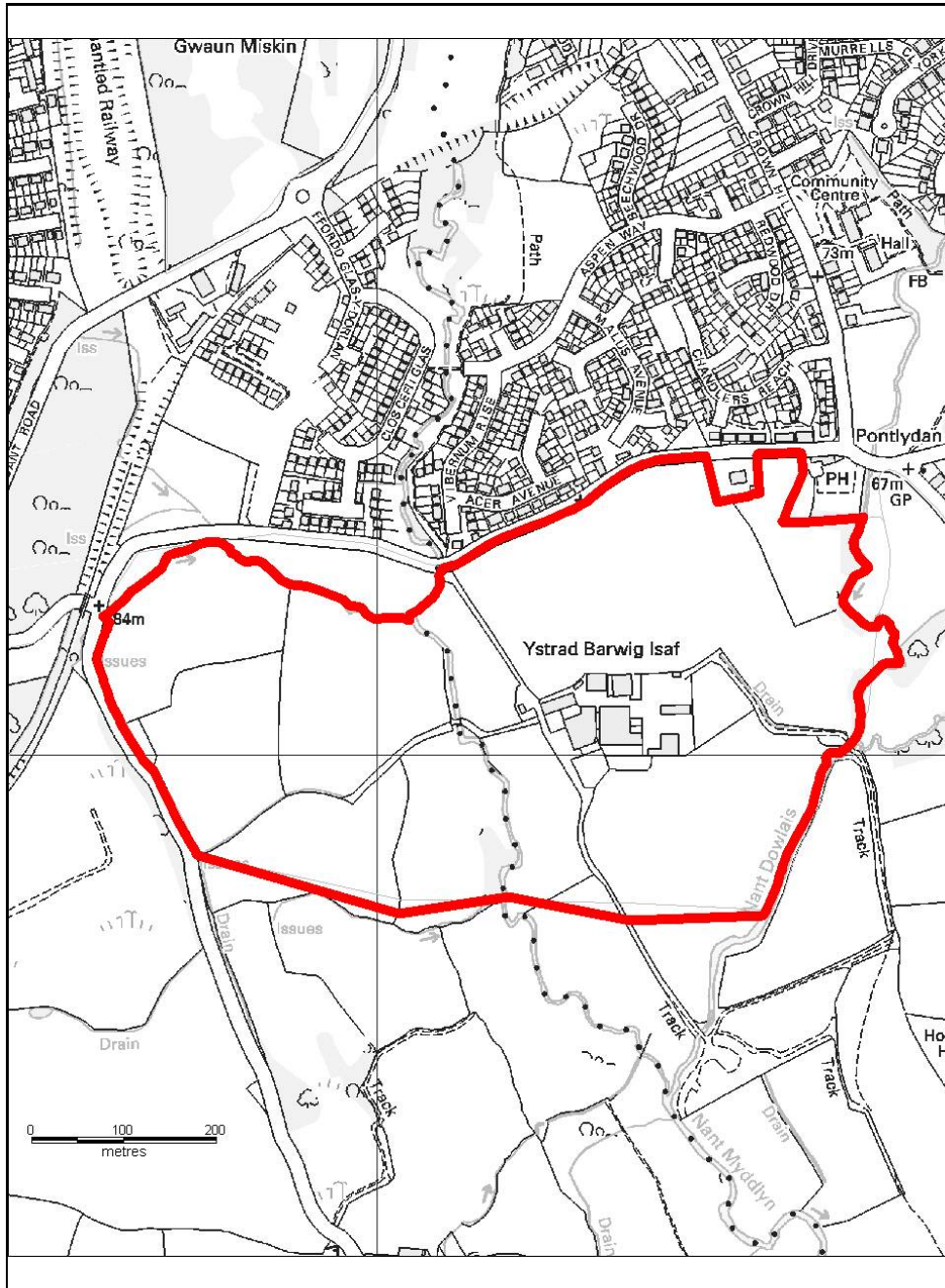
## NEW SITES

Alternative Site Number: **AS (N) 95**

Site: **Land at Ystrad Barwig Isaf**

Proposed Alternative Use: **Retail**

Settlement: **Llantwit Fardre**



Grid Reference: **E 307129 N 184074**

This map is reproduced from Ordnance Survey material with the permission of Ordnance Survey on behalf of Her Majesty's Stationery Office © Crown Copyright. Unauthorised reproduction infringes Crown Copyright and may lead to prosecution or civil proceedings.  
Rhondda Cynon Taf CBC 100023458 20096

## ALTERNATIVE SITE REGISTER

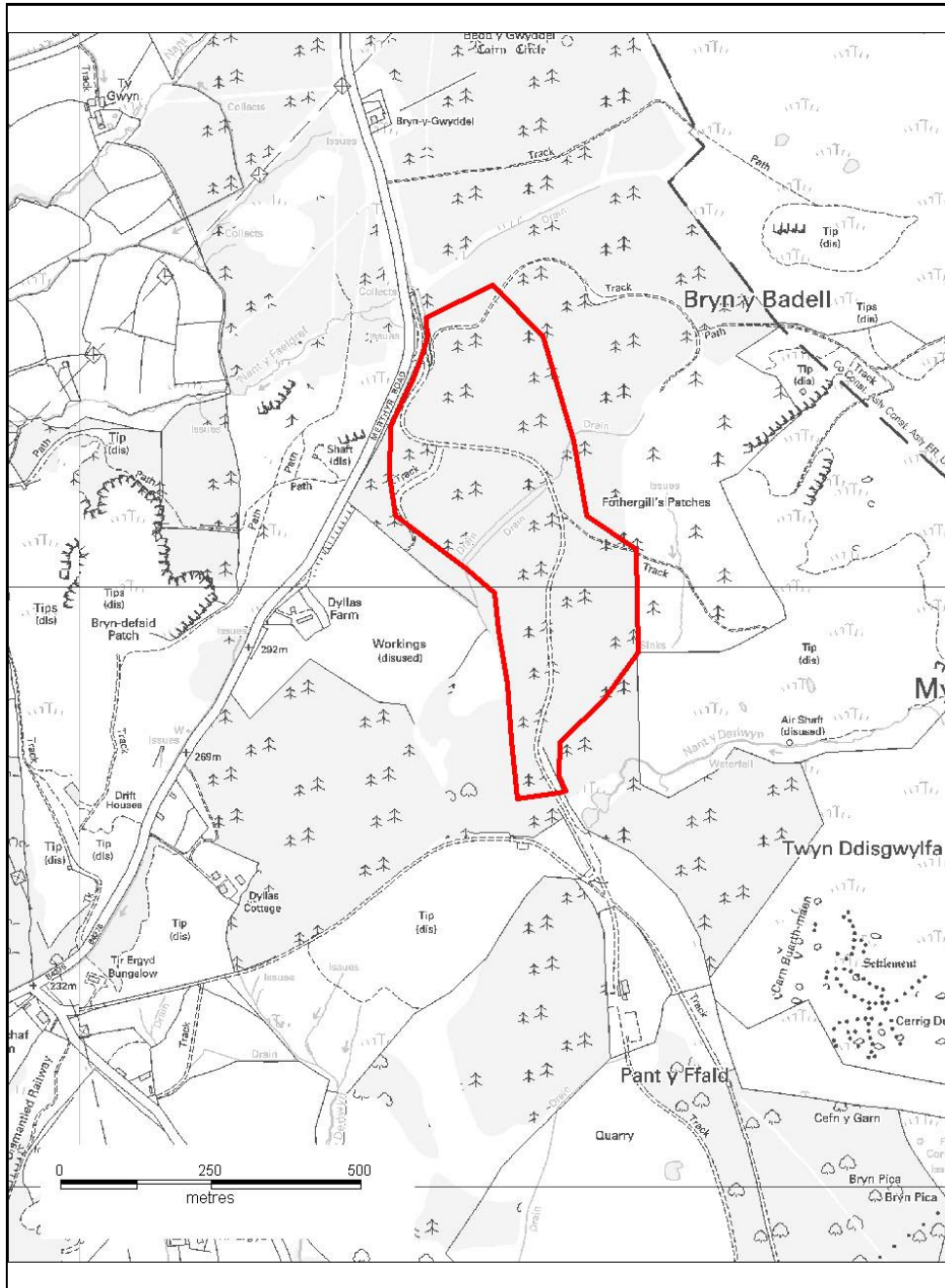
### NEW SITES

Alternative Site Number: **AS (N) 96**

Site: **Land at Bryn Pica**

Proposed Alternative Use: **Recycling & Waste Management**

Settlement: **Llwydcoed**



Grid Reference: **E 300720 N 206108**

This map is reproduced from Ordnance Survey material with the permission of Ordnance Survey on behalf of Her Majesty's Stationery Office © Crown Copyright. Unauthorised reproduction infringes Crown Copyright and may lead to prosecution or civil proceedings.  
Rhondda Cynon Taf CBC 100023458 20096

## ALTERNATIVE SITE REGISTER

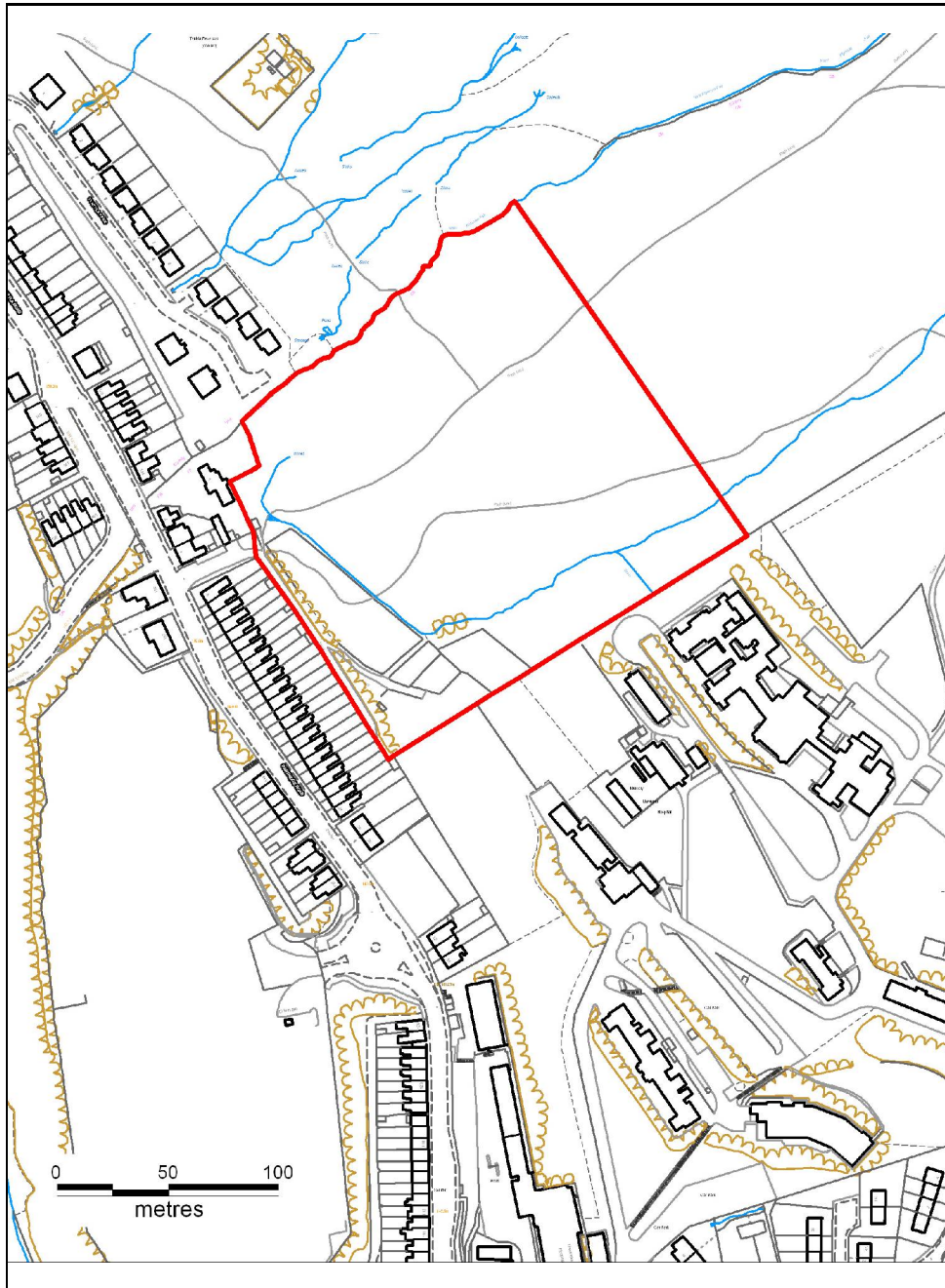
### NEW SITES

Alternative Site Number: **AS (N) 97**

Site: **Land off Hospital Site**

Proposed Alternative Use: **Residential**

Settlement: **Llwynypia**



Grid Reference: **E 299867 N 194334**

This map is reproduced from Ordnance Survey material with the permission of Ordnance Survey on behalf of Her Majesty's Stationery Office © Crown Copyright. Unauthorised reproduction infringes Crown Copyright and may lead to prosecution or civil proceedings.  
Rhondda Cynon Taf CBC 100023458 20096



## ALTERNATIVE SITE REGISTER

### NEW SITES

Alternative Site Number: **AS (N) 98**

Site: **NSA 14.1 - Ferndale & Highfield Industrial Estate**

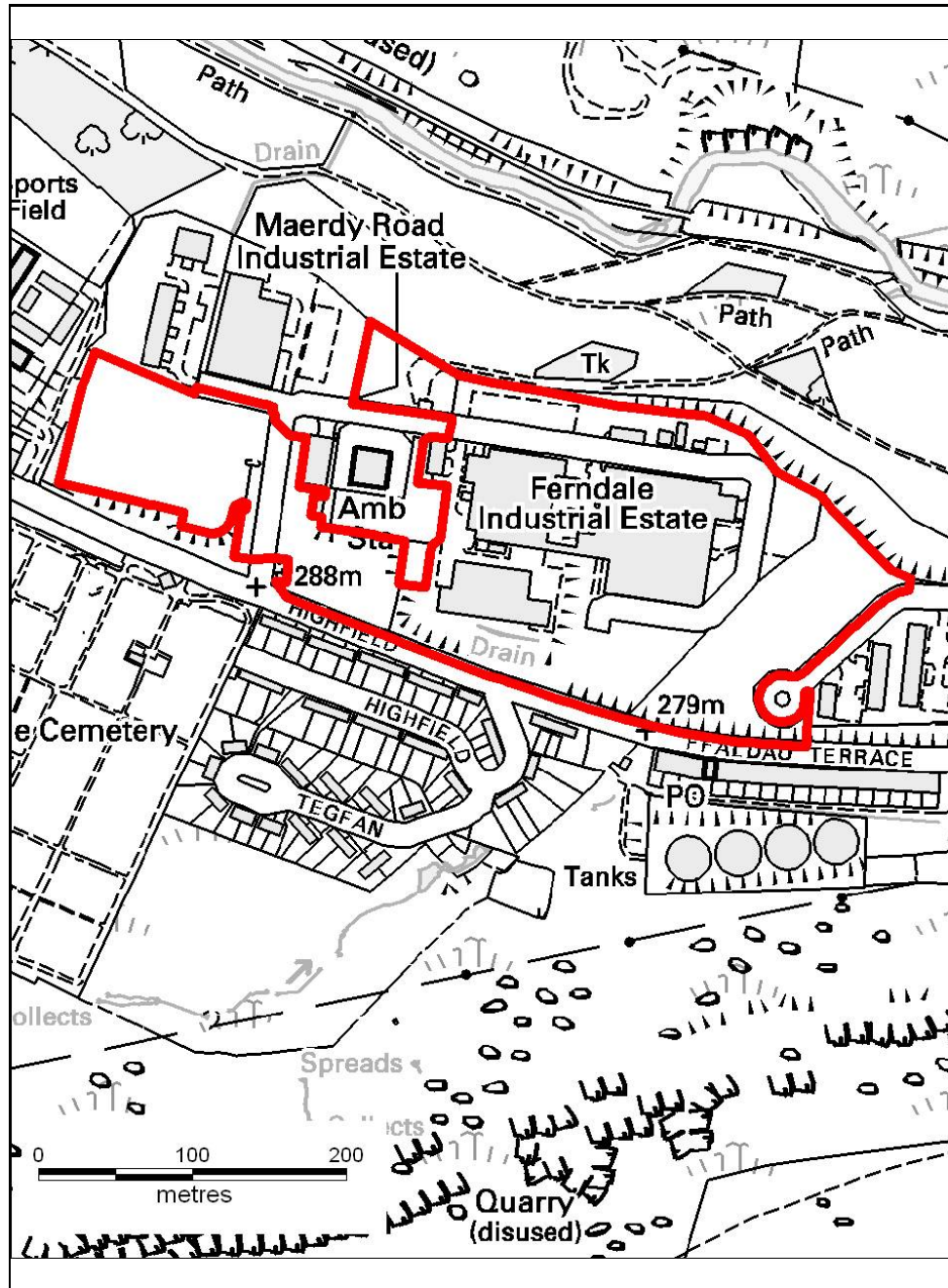
Proposed Alternative Use: **Residential**

Settlement: **Maerdy**



Grid Reference: **E 298668 N 197560**

This map is reproduced from Ordnance Survey material with the permission of Ordnance Survey on behalf of Her Majesty's Stationery Office © Crown Copyright. Unauthorised reproduction infringes Crown Copyright and may lead to prosecution or civil proceedings.  
Rhondda Cynon Taf CBC 100023458 20096



## ALTERNATIVE SITE REGISTER

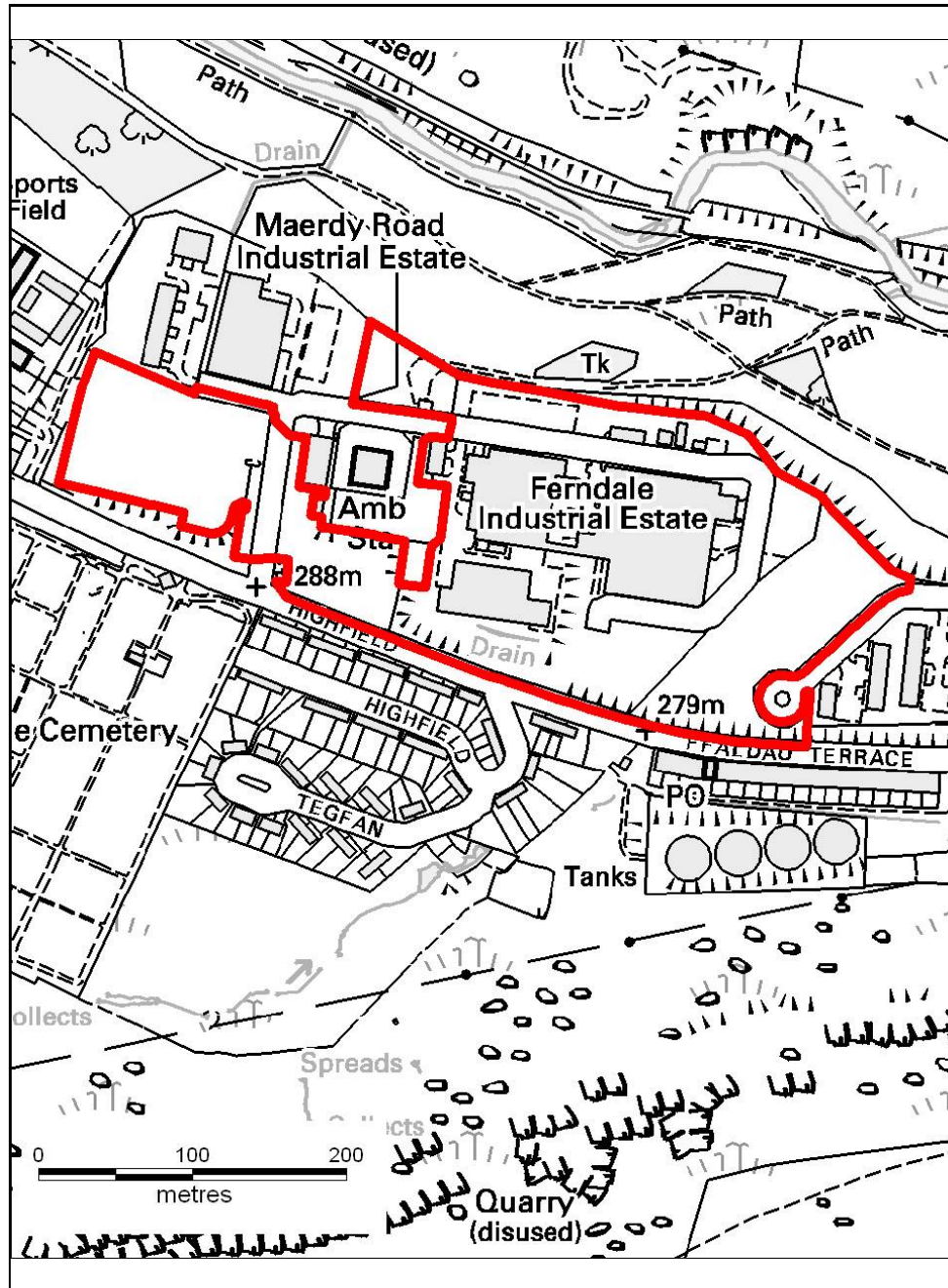
### NEW SITES

Alternative Site Number: **AS (N) 99**

Site: **NSA 14.1 - Ferndale & Highfield Industrial Estate**

Proposed Alternative Use: **Mixed Use - Residential and Employment**

Settlement: **Maerdy**



Grid Reference: **E 298668 N 197560**

This map is reproduced from Ordnance Survey material with the permission of Ordnance Survey on behalf of Her Majesty's Stationery Office © Crown Copyright. Unauthorised reproduction infringes Crown Copyright and may lead to prosecution or civil proceedings.  
Rhondda Cynon Taf CBC 100023458 20096



## ALTERNATIVE SITE REGISTER

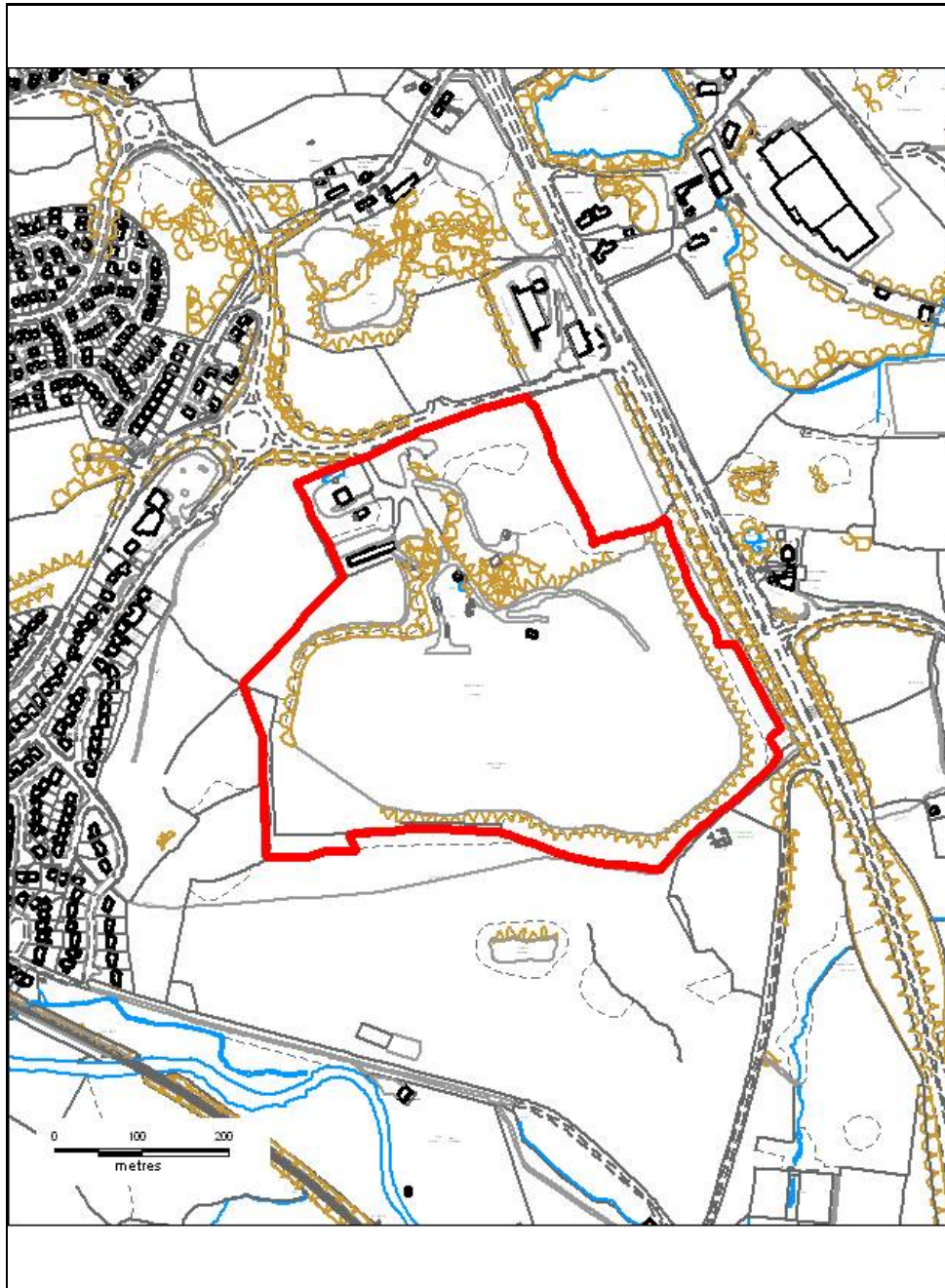
### NEW SITES

Alternative Site Number: **AS (N) 100**

Site: **Hendy Quarry**

Proposed Alternative Use: **Employment and Residential**

Settlement: **Miskin**



Grid Reference: **E 305374 N 181104**

This map is reproduced from Ordnance Survey material with the permission of Ordnance Survey on behalf of Her Majesty's Stationery Office © Crown Copyright. Unauthorised reproduction infringes Crown Copyright and may lead to prosecution or civil proceedings.  
Rhondda Cynon Taf CBC 100023458 20096





## ALTERNATIVE SITE REGISTER

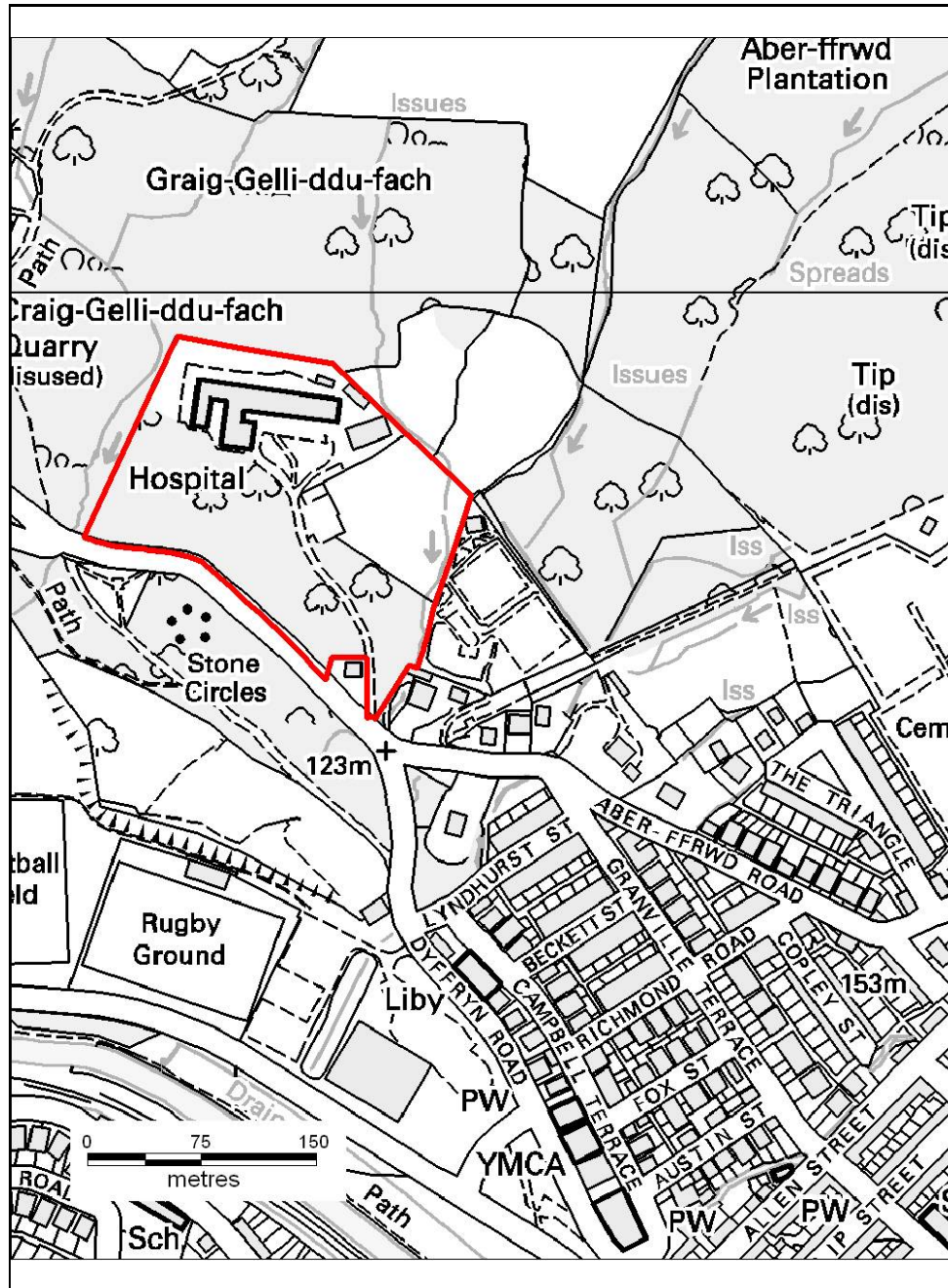
### NEW SITES

Alternative Site Number: **AS (N) 102**

Site: **Mountain Ash General Hospital**

Proposed Alternative Use: **Residential**

Settlement: **Mountain Ash**



Grid Reference: **E 304526 N 199845**

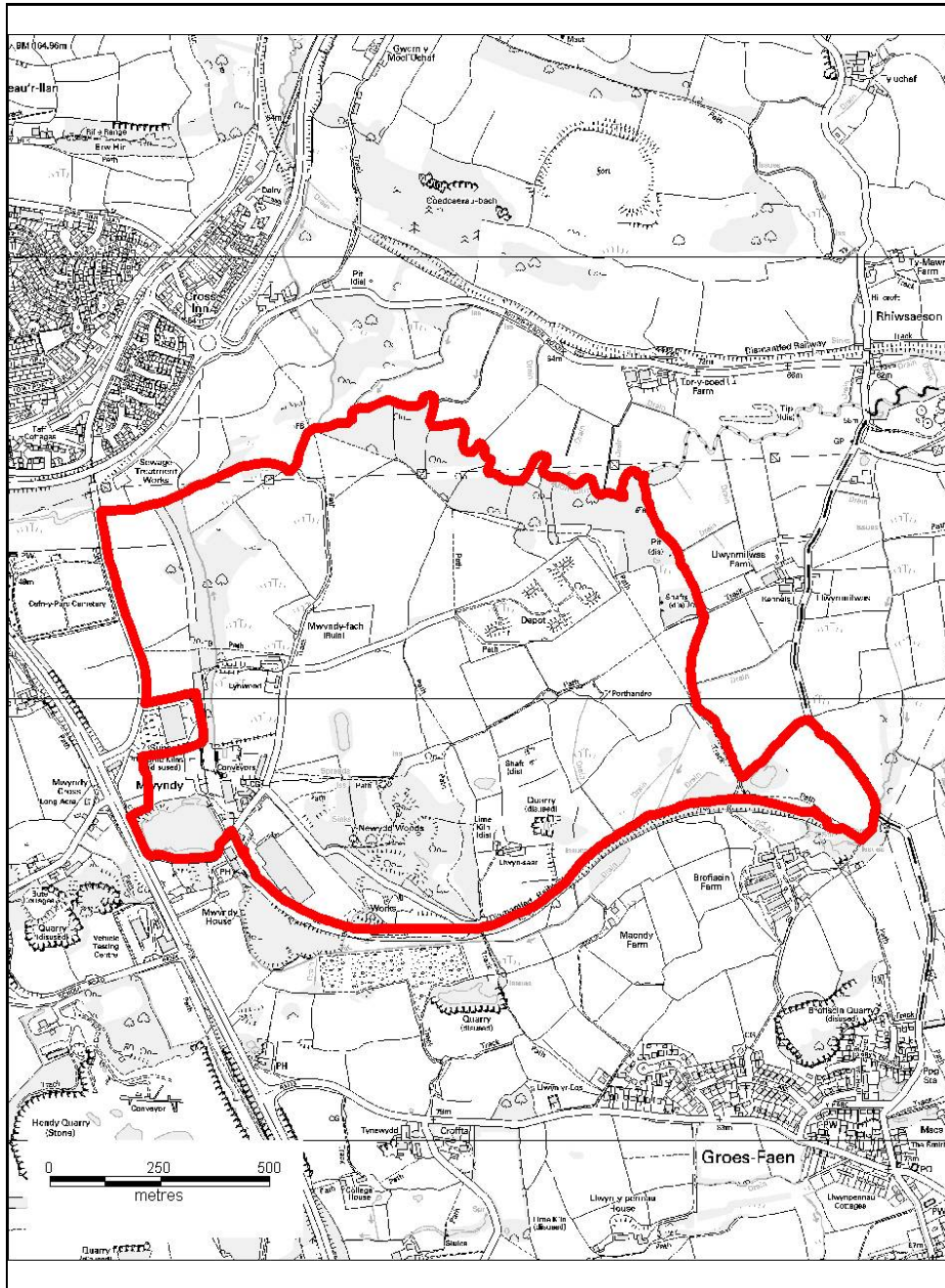
This map is reproduced from Ordnance Survey material with the permission of Ordnance Survey on behalf of Her Majesty's Stationery Office © Crown Copyright. Unauthorised reproduction infringes Crown Copyright and may lead to prosecution or civil proceedings.  
Rhondda Cynon Taf CBC 100023458 20096



*Settlement:* **Mwyndy**



This map is reproduced from Ordnance Survey material with the permission of Ordnance Survey on behalf of Her Majesty's Stationery Office © Crown Copyright. Unauthorised reproduction infringes Crown Copyright and may lead to prosecution or civil proceedings. Rhondda Cynon Taf CBC 100023458 20096

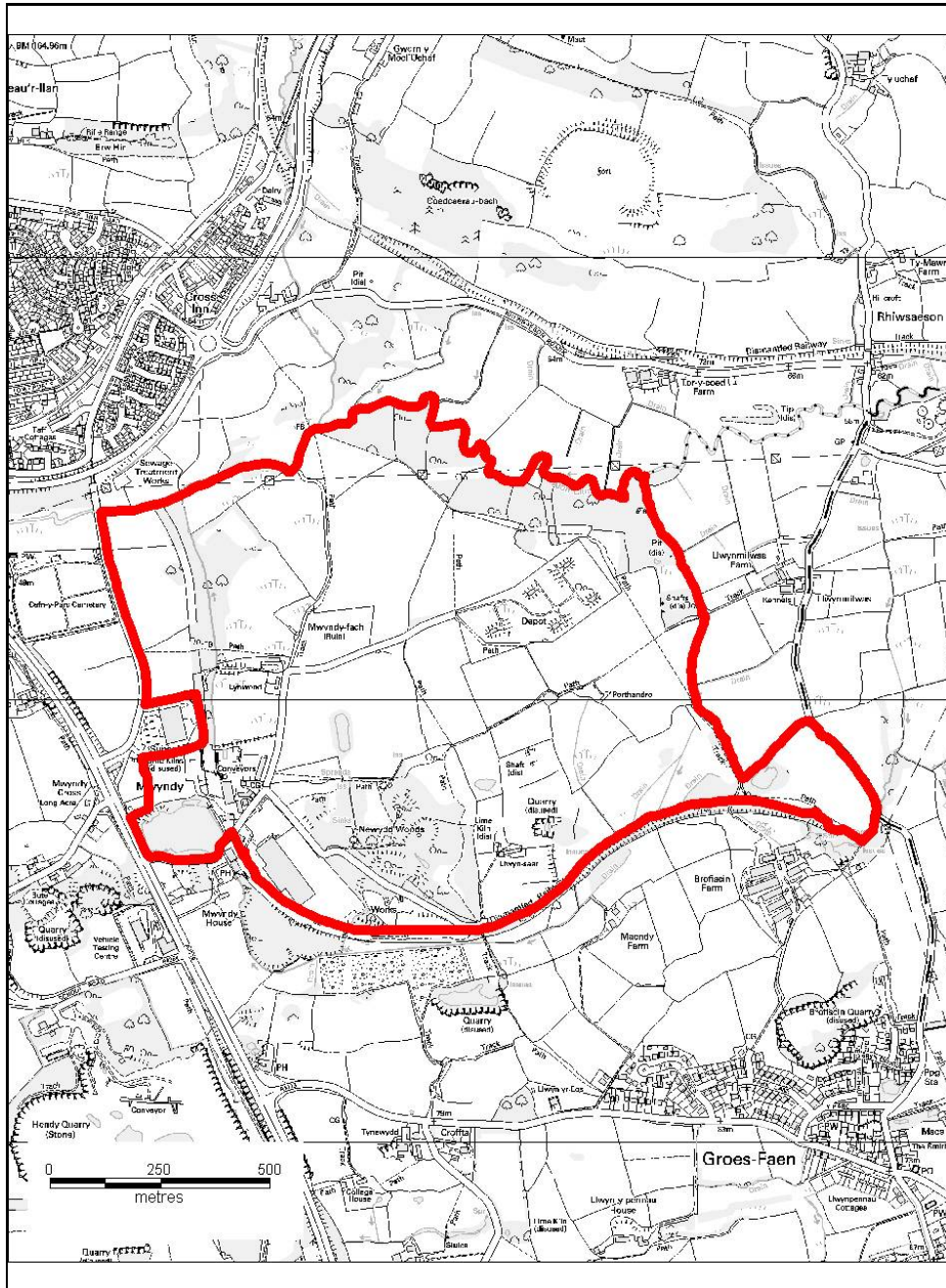




*Settlement:* **Mwyndy**



This map is reproduced from Ordnance Survey material with the permission of Ordnance Survey on behalf of Her Majesty's Stationery Office © Crown Copyright. Unauthorised reproduction infringes Crown Copyright and may lead to prosecution or civil proceedings. Rhondda Cynon Taf CBC 100023458 20096



## ALTERNATIVE SITE REGISTER

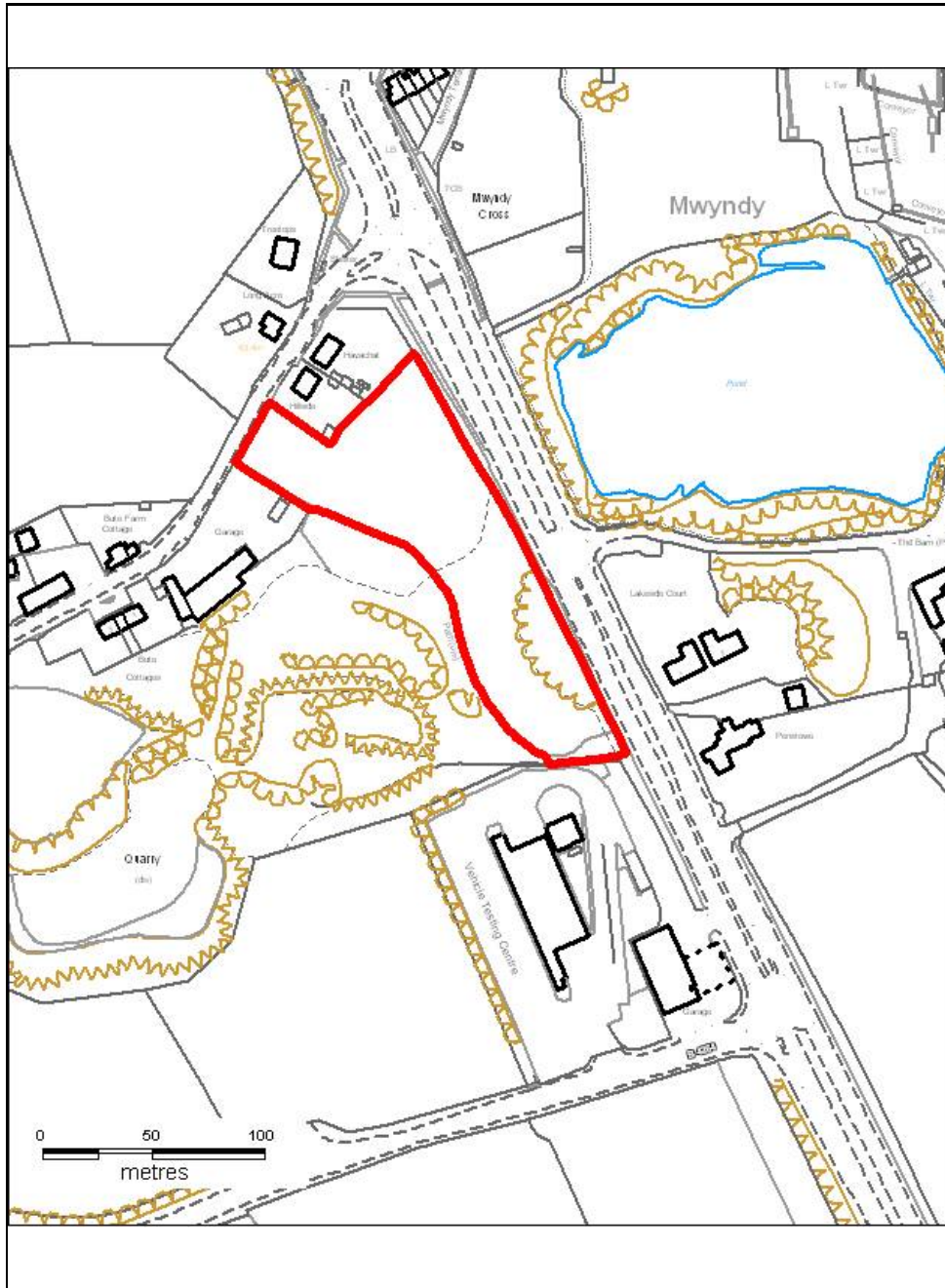
### NEW SITES

Alternative Site Number: **AS (N) 105**

Site: **Land at Mwyndy Quarry**

Proposed Alternative Use: **Include within Mwyndy Strategic Site - SSA 8**

Settlement: **Mwyndy**



Grid Reference: **E 305343 N 181630**

This map is reproduced from Ordnance Survey material with the permission of Ordnance Survey on behalf of Her Majesty's Stationery Office © Crown Copyright. Unauthorised reproduction infringes Crown Copyright and may lead to prosecution or civil proceedings.  
Rhondda Cynon Taf CBC 100023458 20096



## ALTERNATIVE SITE REGISTER

### NEW SITES

Alternative Site Number: **AS (N) 106**

Site: **Land at Parc Nantgarw**

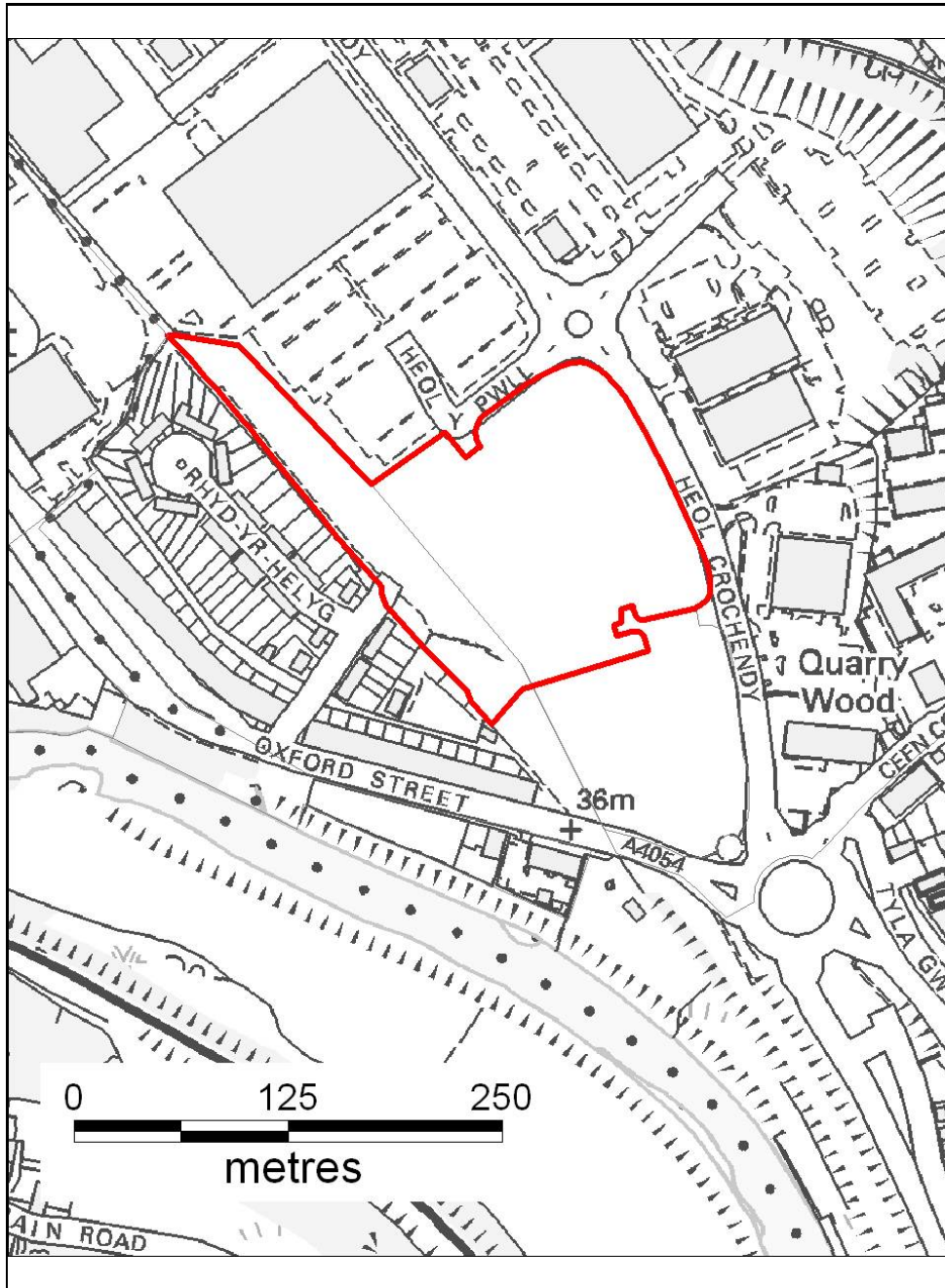
Proposed Alternative Use: **Employment/Education**

Settlement: **Nantgarw**



Grid Reference: **E 311654 N 185701**

This map is reproduced from Ordnance Survey material with the permission of Ordnance Survey on behalf of Her Majesty's Stationery Office © Crown Copyright. Unauthorised reproduction infringes Crown Copyright and may lead to prosecution or civil proceedings.  
Rhondda Cynon Taf CBC 100023458 20096





## ALTERNATIVE SITE REGISTER

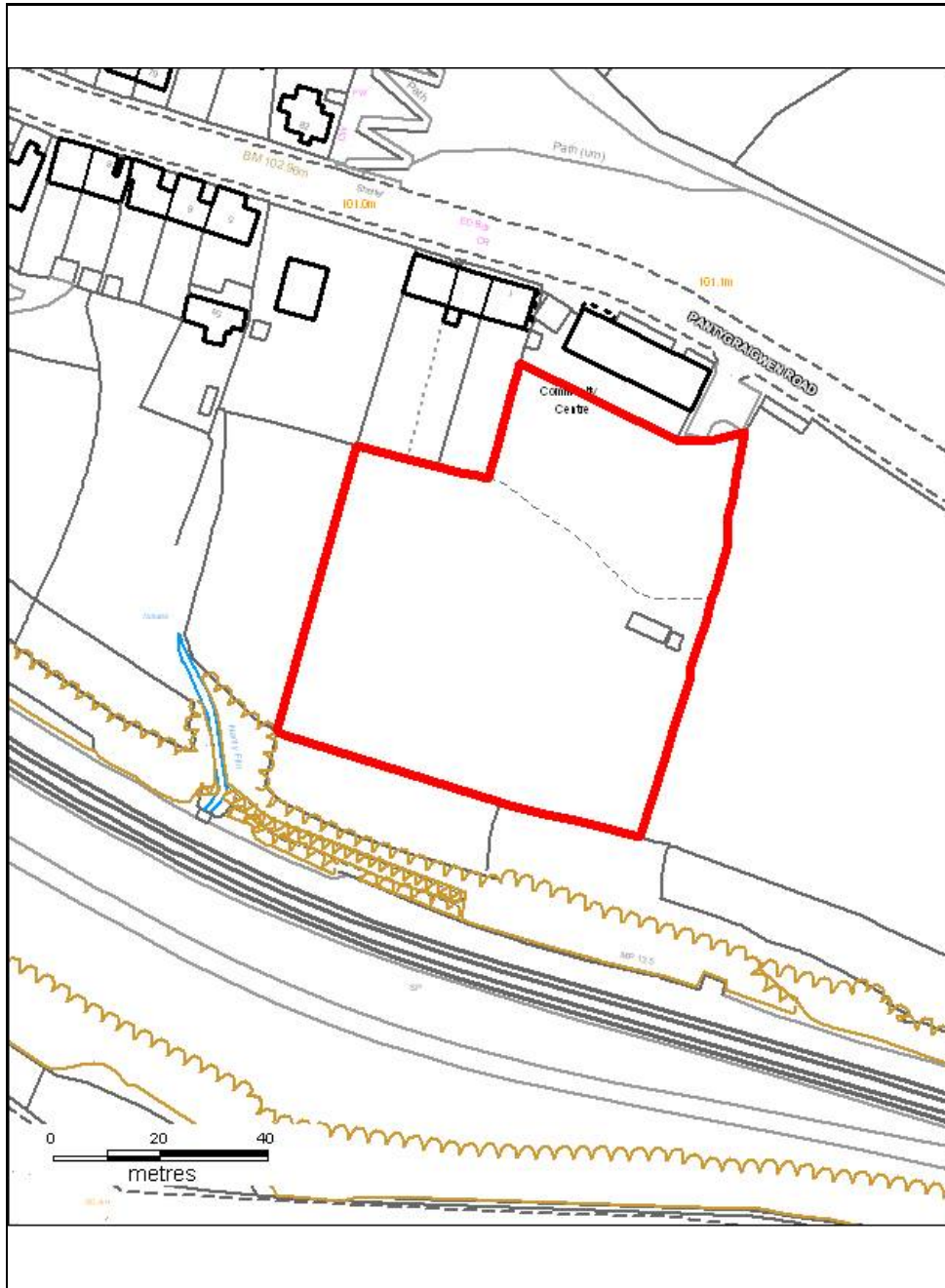
### NEW SITES

Alternative Site Number: **AS (N) 107**

Site: **Land at former allotment at Pantygraigwen Road**

Proposed Alternative Use: **Affordable Housing**

Settlement: **Pantygraigwen**



Grid Reference: **E 306562 N 190508**

This map is reproduced from Ordnance Survey material with the permission of Ordnance Survey on behalf of Her Majesty's Stationery Office © Crown Copyright. Unauthorised reproduction infringes Crown Copyright and may lead to prosecution or civil proceedings.  
Rhondda Cynon Taf CBC 100023458 20096

## ALTERNATIVE SITE REGISTER

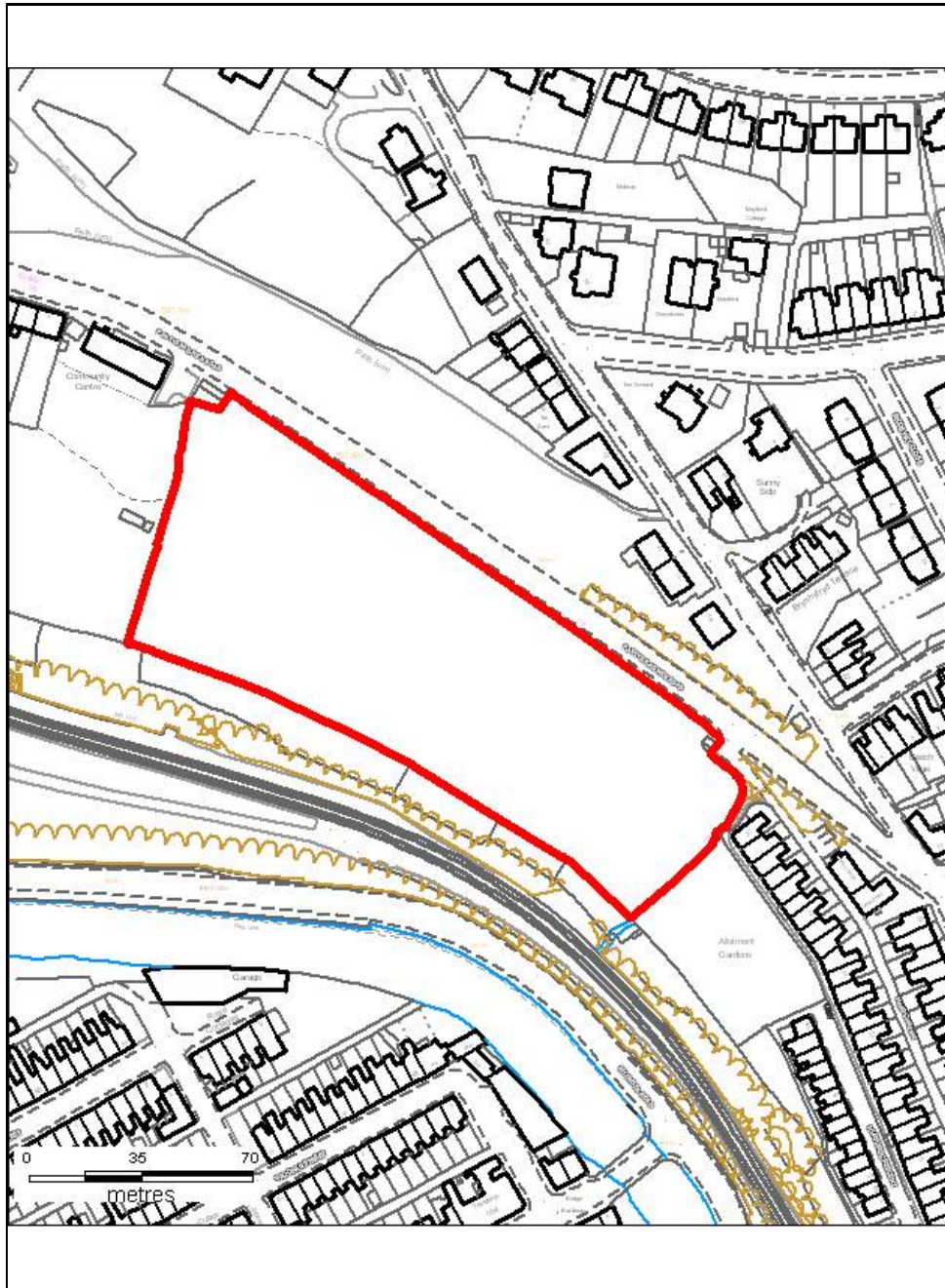
### NEW SITES

*Alternative Site Number:* **AS (N) 108**

*Site:* **Land at former Allotment site at Pantygraigwen Road**

*Proposed Alternative Use:* **Affordable Housing**

*Settlement:* **Pantygraigwen**



*Grid Reference:* **E 306690 N 190460**

This map is reproduced from Ordnance Survey material with the permission of Ordnance Survey on behalf of Her Majesty's Stationery Office © Crown Copyright. Unauthorised reproduction infringes Crown Copyright and may lead to prosecution or civil proceedings.  
Rhondda Cynon Taf CBC 100023458 20096

## ALTERNATIVE SITE REGISTER

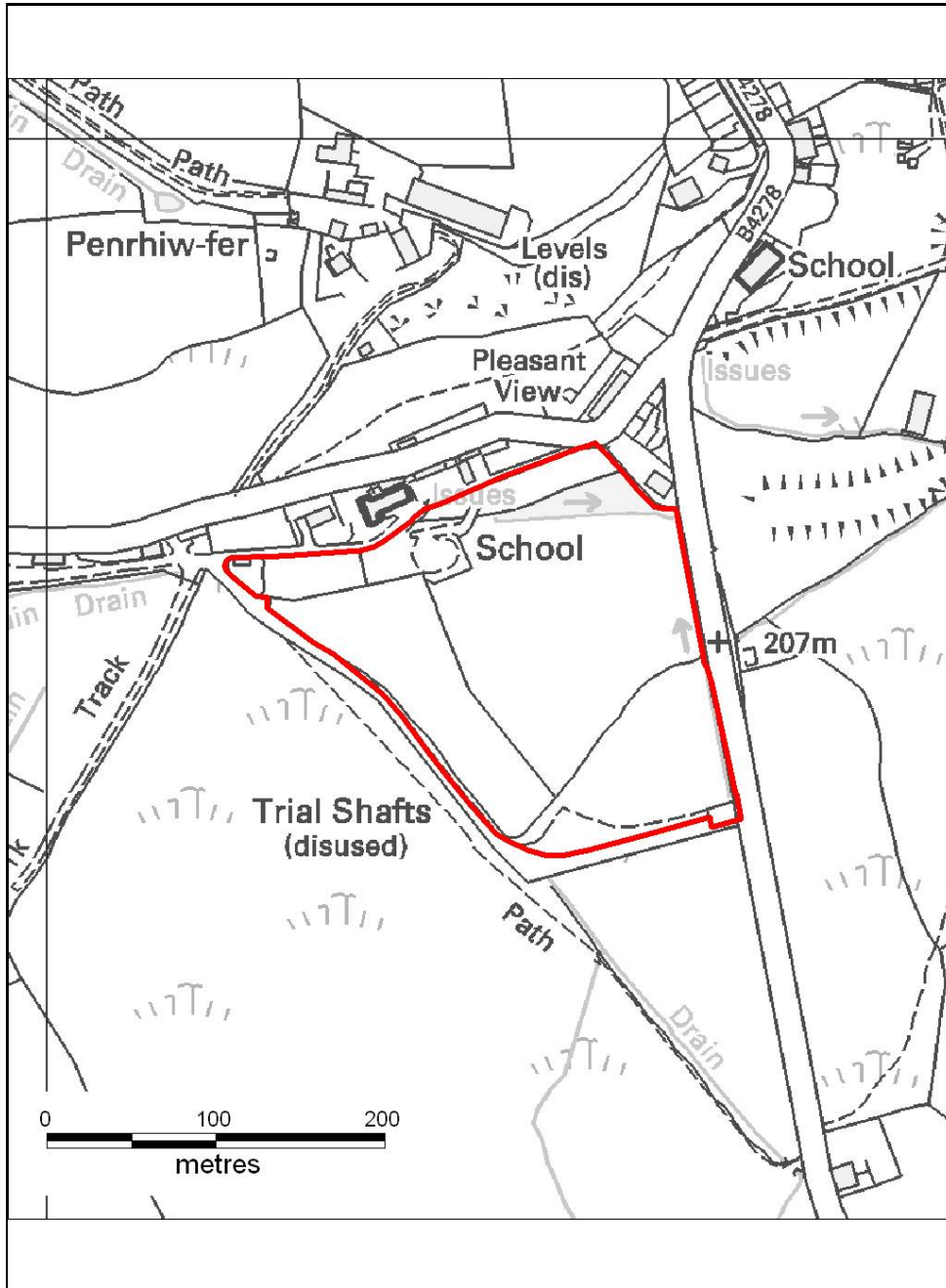
### NEW SITES

Alternative Site Number: **AS (N) 109**

Site: **Land at House O "The Trees"**

Proposed Alternative Use: **Residential**

Settlement: **Penrhiwfer**



Grid Reference: **E 300258 N 189697**

This map is reproduced from Ordnance Survey material with the permission of Ordnance Survey on behalf of Her Majesty's Stationery Office © Crown Copyright. Unauthorised reproduction infringes Crown Copyright and may lead to prosecution or civil proceedings.  
Rhondda Cynon Taf CBC 100023458 20096



# ALTERNATIVE SITE REGISTER

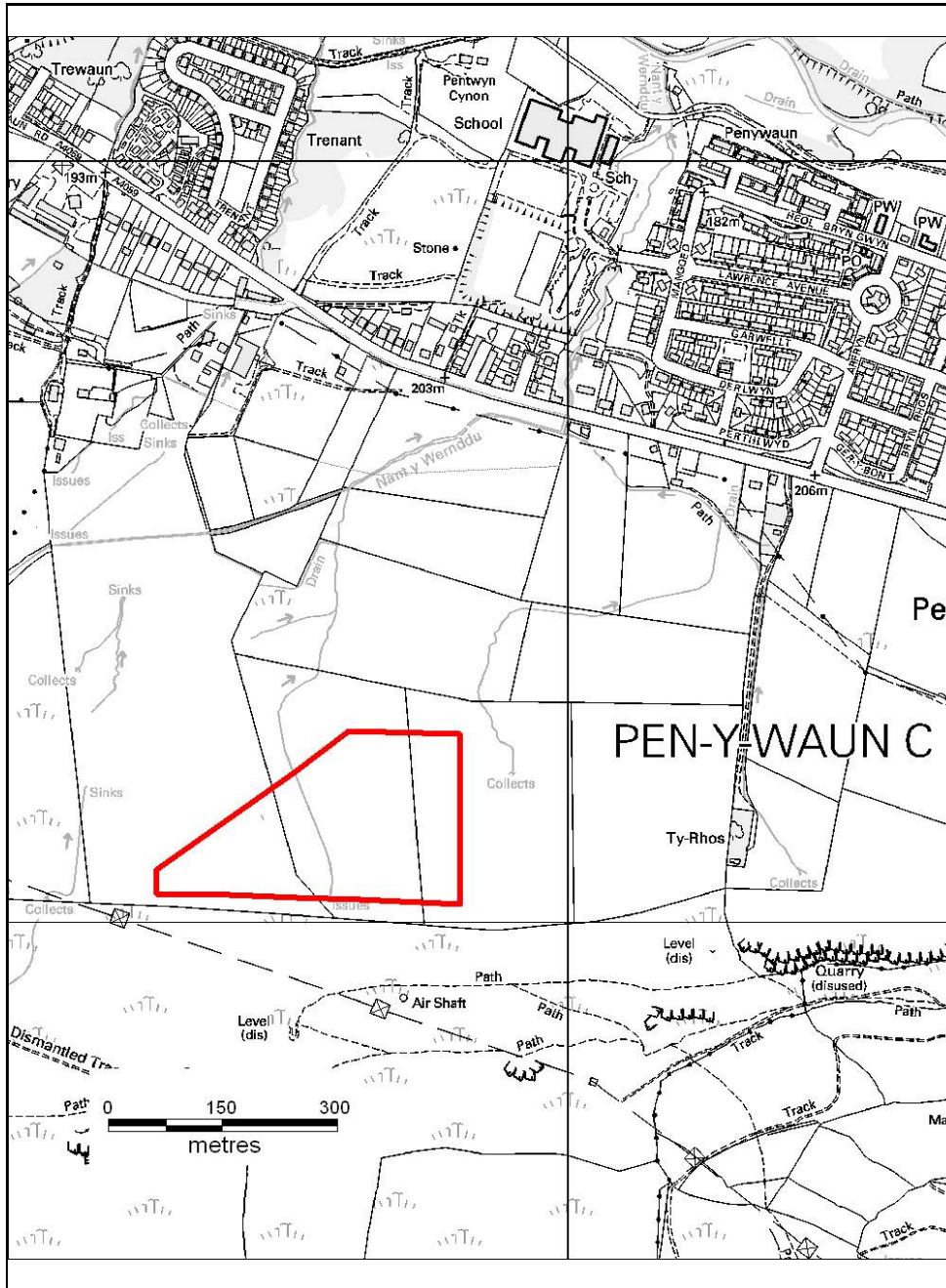
## NEW SITES

Alternative Site Number: **AS (N) 110**

Site: **Land South of Penywaun**

Proposed Alternative Use: **Recycling & Waste Management**

Settlement: **Penywaun**



Grid Reference: **E 296656 N 204136**

This map is reproduced from Ordnance Survey material with the permission of Ordnance Survey on behalf of Her Majesty's Stationery Office © Crown Copyright. Unauthorised reproduction infringes Crown Copyright and may lead to prosecution or civil proceedings.  
Rhondda Cynon Taf CBC 100023458 20096

## ALTERNATIVE SITE REGISTER

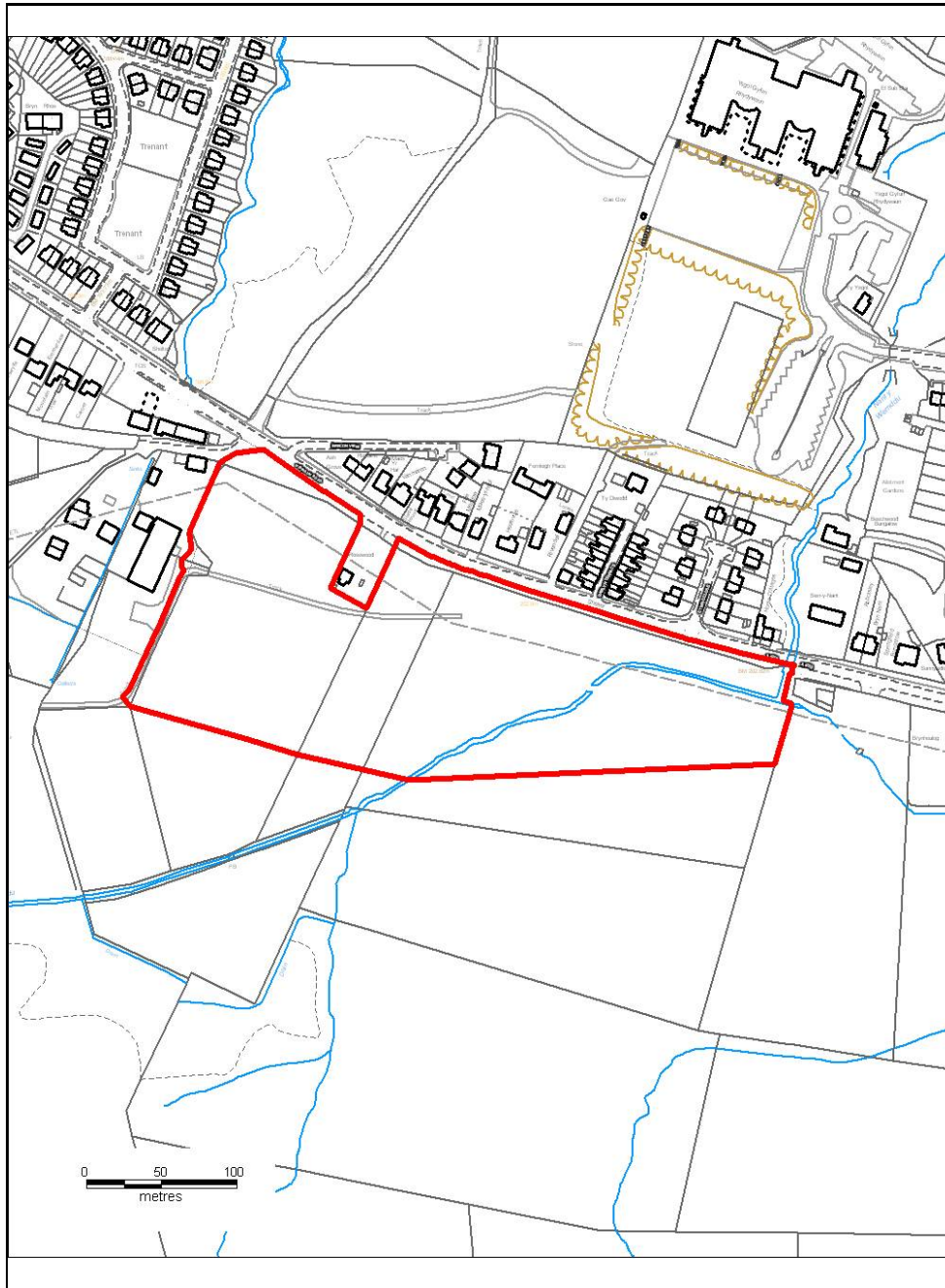
### NEW SITES

Alternative Site Number: **AS (N) 111**

Site: **Land opposite Gamlyn Terrace**

Proposed Alternative Use: **Residential**

Settlement: **Penywaun**



Grid Reference: **E 296777 N 204698**

This map is reproduced from Ordnance Survey material with the permission of Ordnance Survey on behalf of Her Majesty's Stationery Office © Crown Copyright. Unauthorised reproduction infringes Crown Copyright and may lead to prosecution or civil proceedings.  
Rhondda Cynon Taf CBC 100023458 20096

## ALTERNATIVE SITE REGISTER

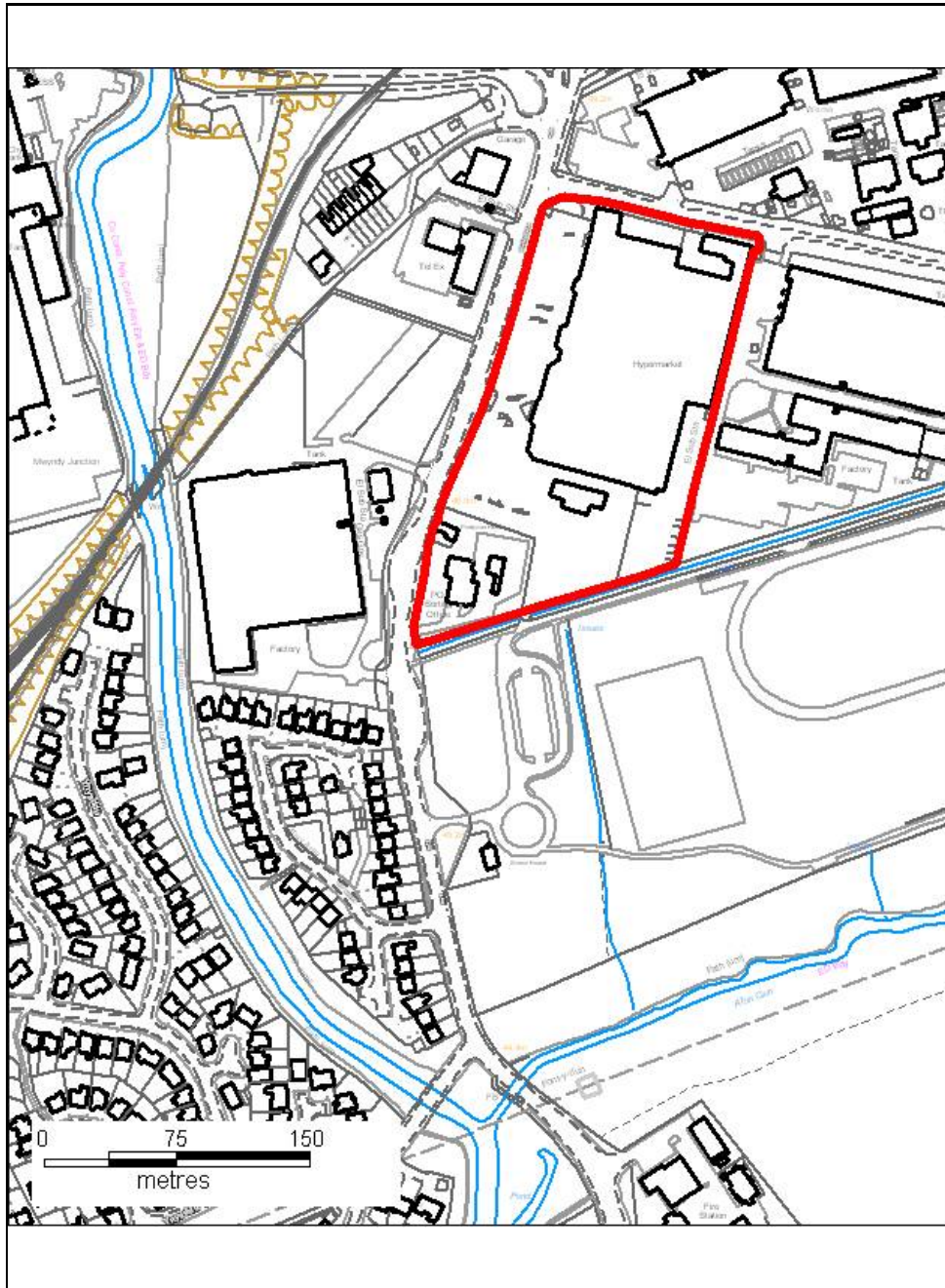
### NEW SITES

Alternative Site Number: **AS (N) 112**

Site: **Land at Leekes / Royal Mail**

Proposed Alternative Use: **Include in Mwyndy Strategic Site - SSA 8**

Settlement: **Pontyclun**



Grid Reference: **E 303687 N 182255**

This map is reproduced from Ordnance Survey material with the permission of Ordnance Survey on behalf of Her Majesty's Stationery Office © Crown Copyright. Unauthorised reproduction infringes Crown Copyright and may lead to prosecution or civil proceedings.  
Rhondda Cynon Taf CBC 100023458 20096



## ALTERNATIVE SITE REGISTER

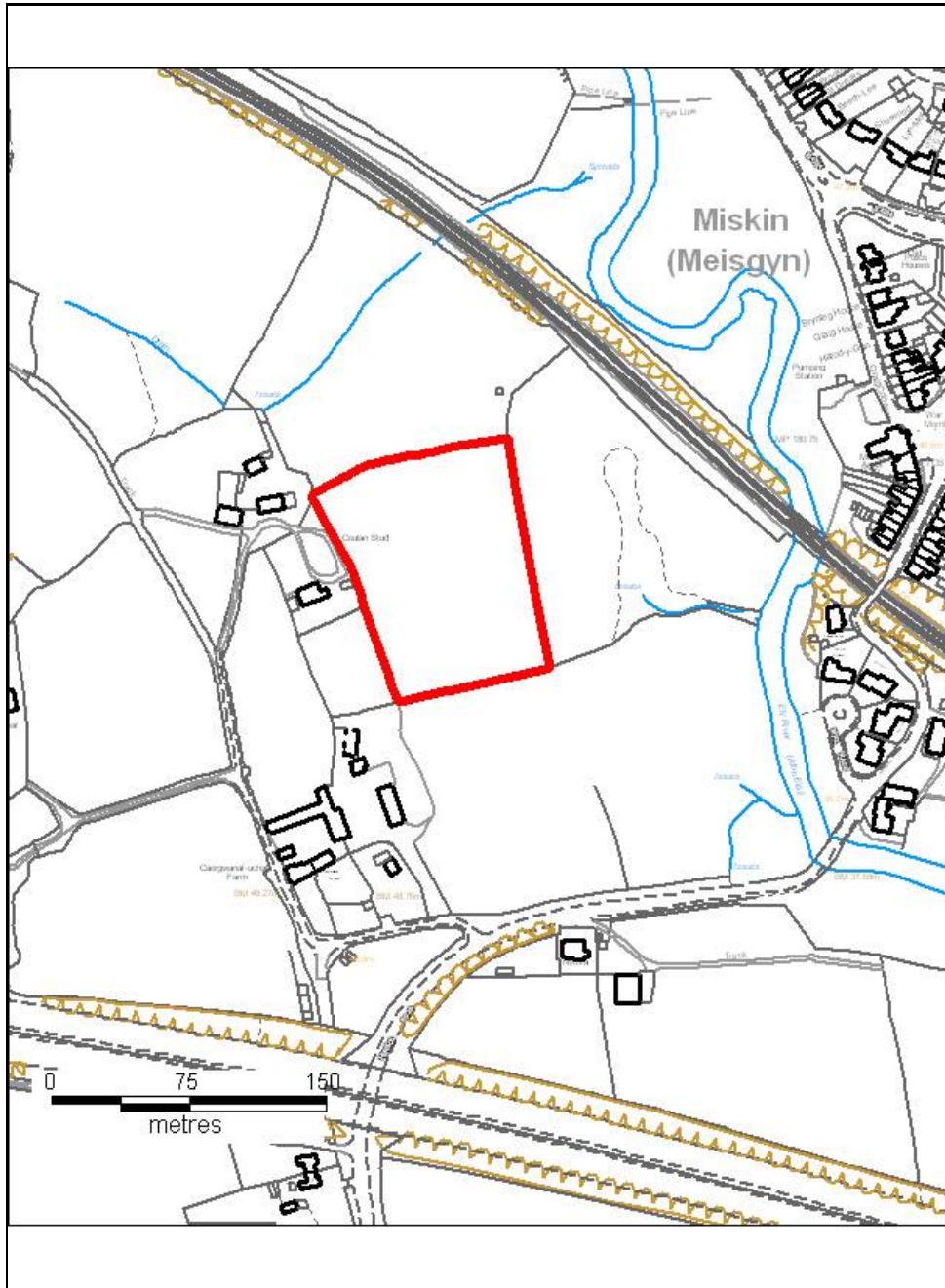
### NEW SITES

Alternative Site Number: **AS (N) 113**

Site: **Ceulan Stud, Pontyclun**

Proposed Alternative Use: **Residential**

Settlement: **Pontyclun**



Grid Reference: **E 304382 N 180798**

This map is reproduced from Ordnance Survey material with the permission of Ordnance Survey on behalf of Her Majesty's Stationery Office © Crown Copyright. Unauthorised reproduction infringes Crown Copyright and may lead to prosecution or civil proceedings.  
Rhondda Cynon Taf CBC 100023458 20096

## ALTERNATIVE SITE REGISTER

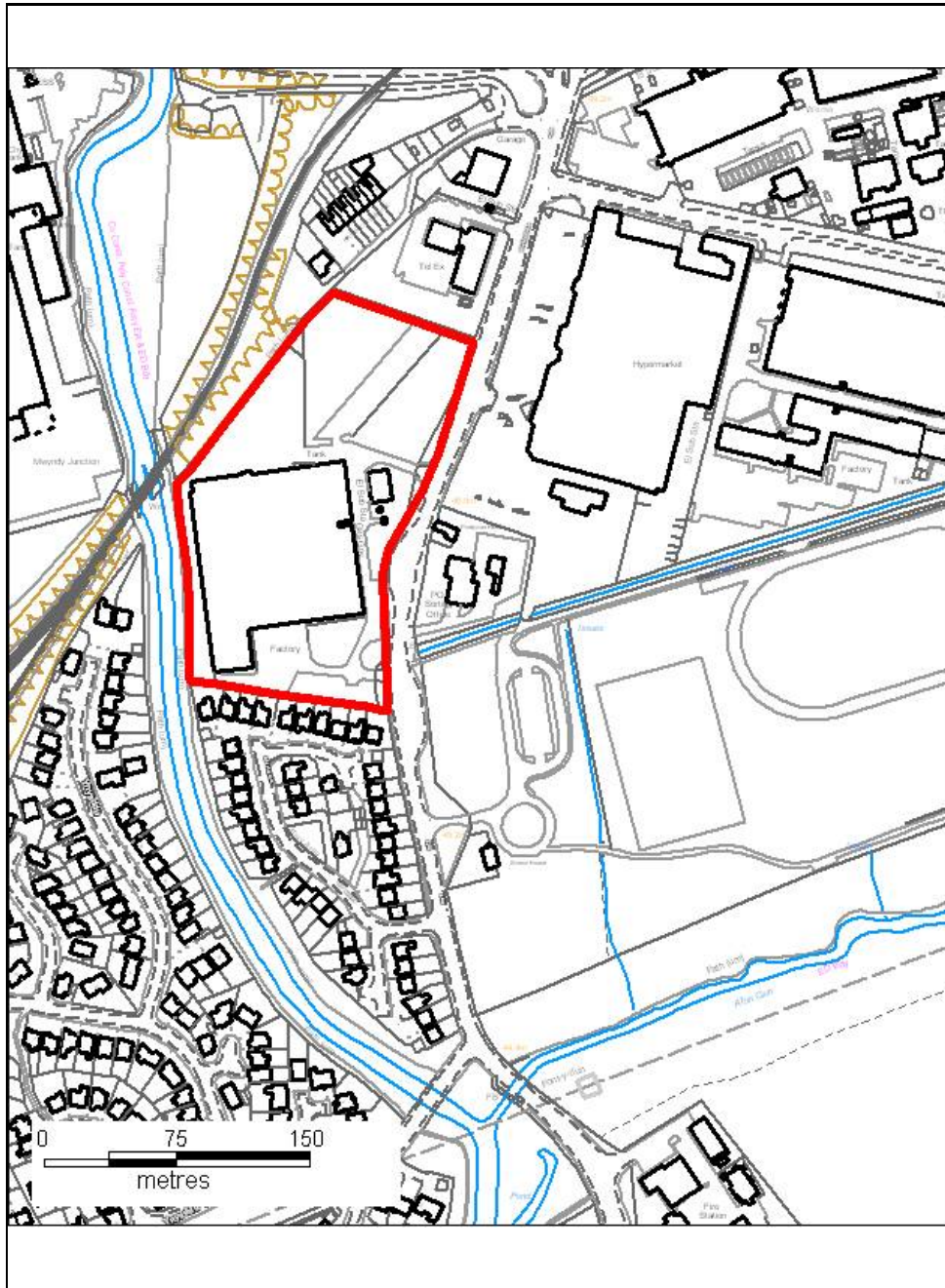
### NEW SITES

Alternative Site Number: **AS (N) 114**

Site: **Land at Crabtree and Evelyn**

Proposed Alternative Use: **Mixed Use Development**

Settlement: **Pontyclun**



Grid Reference: **E 303539 N 182209**

This map is reproduced from Ordnance Survey material with the permission of Ordnance Survey on behalf of Her Majesty's Stationery Office © Crown Copyright. Unauthorised reproduction infringes Crown Copyright and may lead to prosecution or civil proceedings.  
Rhondda Cynon Taf CBC 100023458 20096



# ALTERNATIVE SITE REGISTER

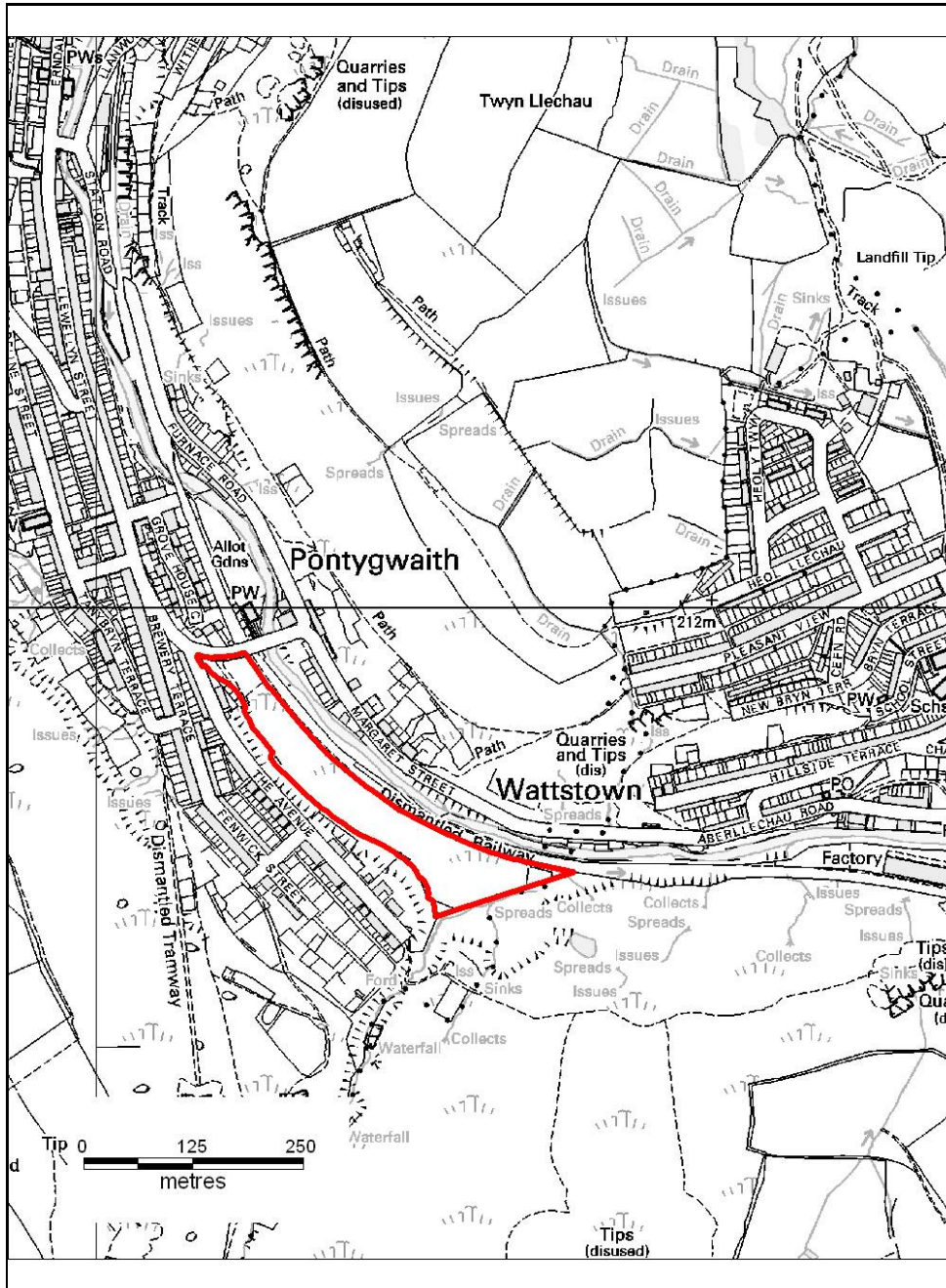
## NEW SITES

Alternative Site Number: **AS (N) 115**

Site: **Pontygwaith Industrial Estate**

Proposed Alternative Use: **Community Hub**

Settlement: **Pontygwaith**



Grid Reference: **E 301264 N 193798**

This map is reproduced from Ordnance Survey material with the permission of Ordnance Survey on behalf of Her Majesty's Stationery Office © Crown Copyright. Unauthorised reproduction infringes Crown Copyright and may lead to prosecution or civil proceedings. Rhondda Cynon Taf CBC 100023458 20096



## ALTERNATIVE SITE REGISTER

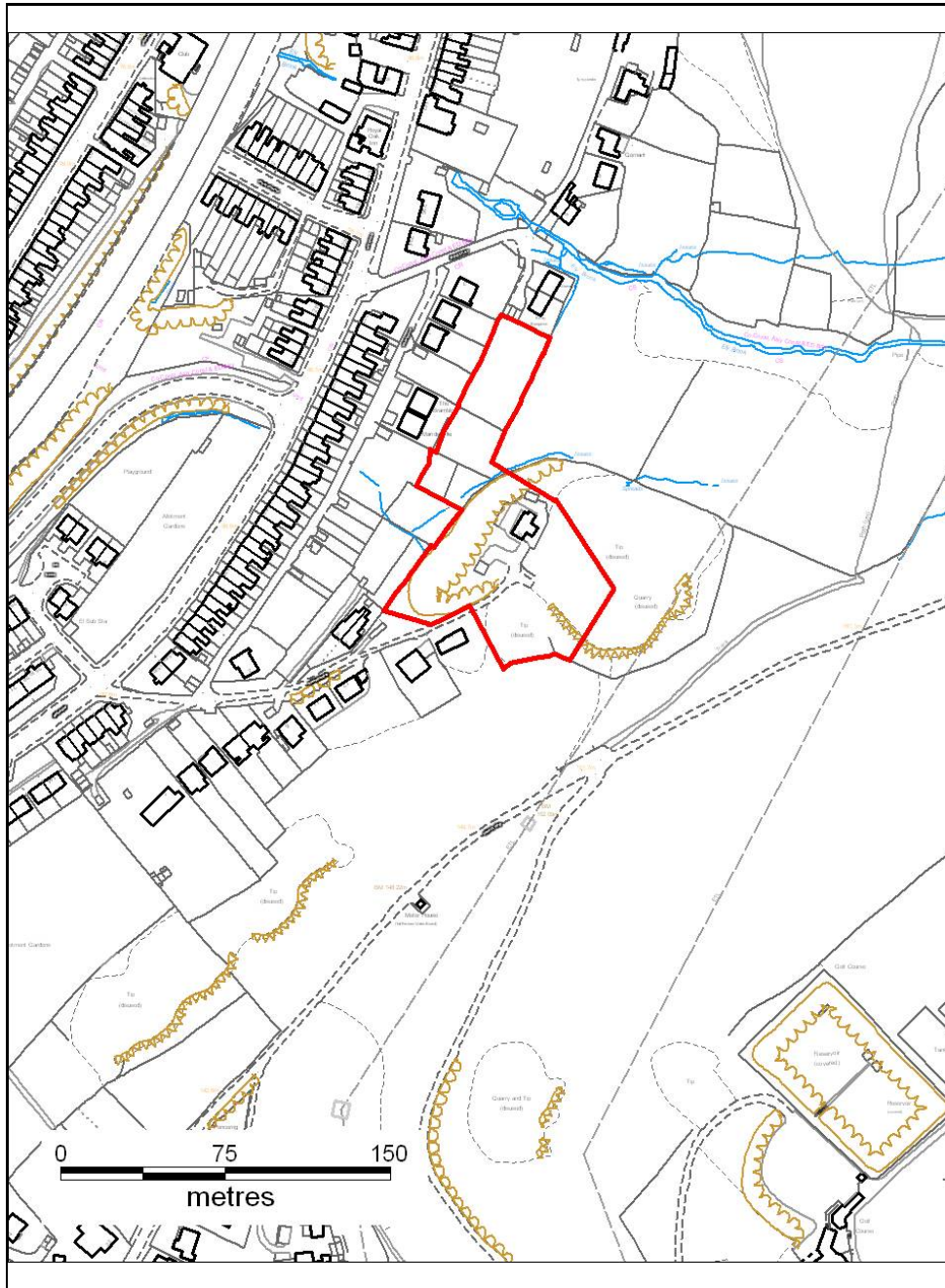
### NEW SITES

Alternative Site Number: **AS (N) 116**

Site: **Land at Heatherview Road**

Proposed Alternative Use: **Residential Development**

Settlement: **Pontypridd**



Grid Reference: **E 308327 N 190910**

This map is reproduced from Ordnance Survey material with the permission of Ordnance Survey on behalf of Her Majesty's Stationery Office © Crown Copyright. Unauthorised reproduction infringes Crown Copyright and may lead to prosecution or civil proceedings.  
Rhondda Cynon Taf CBC 100023458 20096

## ALTERNATIVE SITE REGISTER

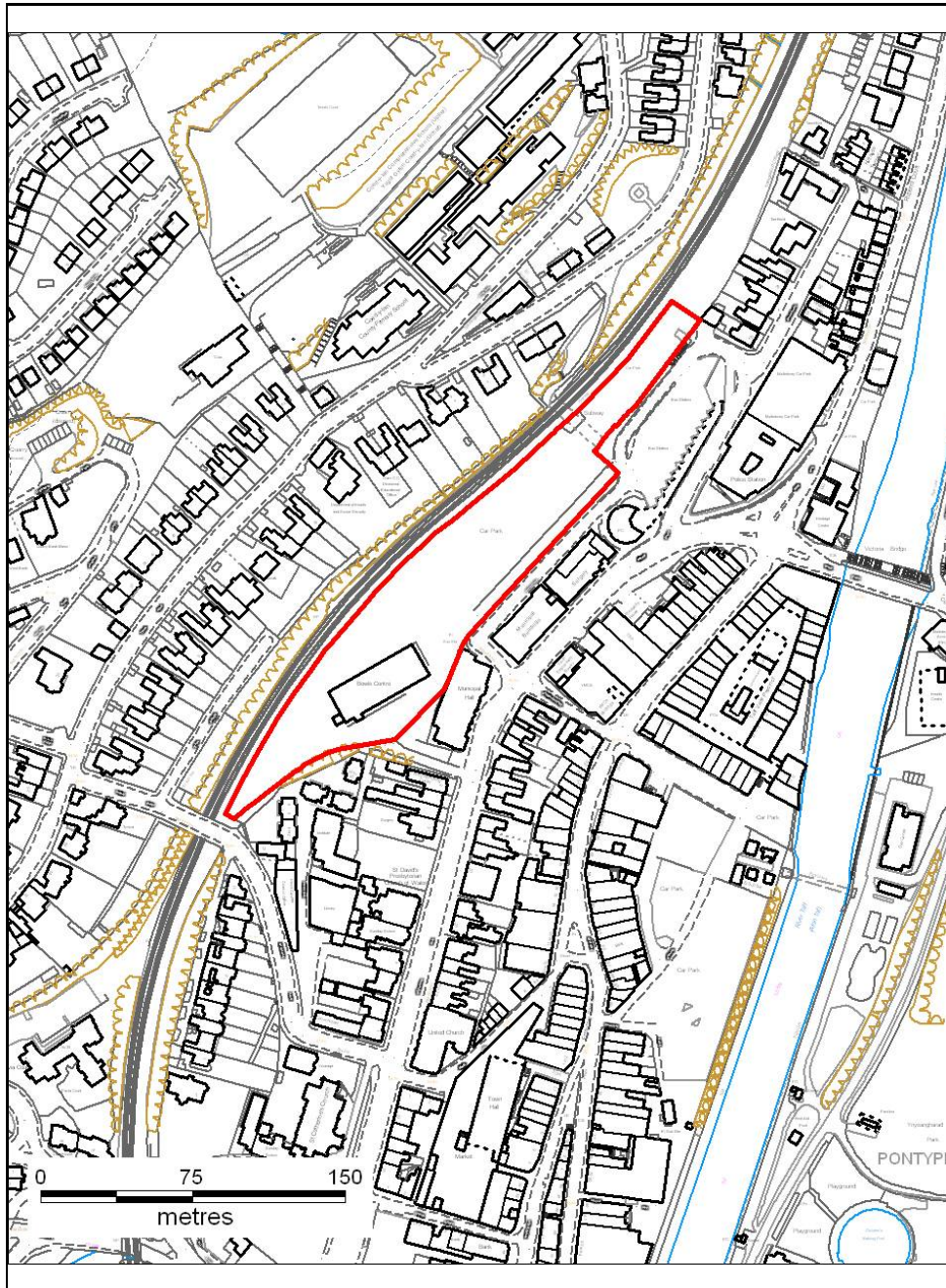
### NEW SITES

Alternative Site Number: **AS (N) 117**

Site: **Goods Yard Car Park**

Proposed Alternative Use: **Park & Ride Site**

Settlement: **Pontypridd**



Grid Reference: **E 307210 N 190425**

This map is reproduced from Ordnance Survey material with the permission of Ordnance Survey on behalf of Her Majesty's Stationery Office © Crown Copyright. Unauthorised reproduction infringes Crown Copyright and may lead to prosecution or civil proceedings.  
Rhondda Cynon Taf CBC 100023458 20096



## ALTERNATIVE SITE REGISTER

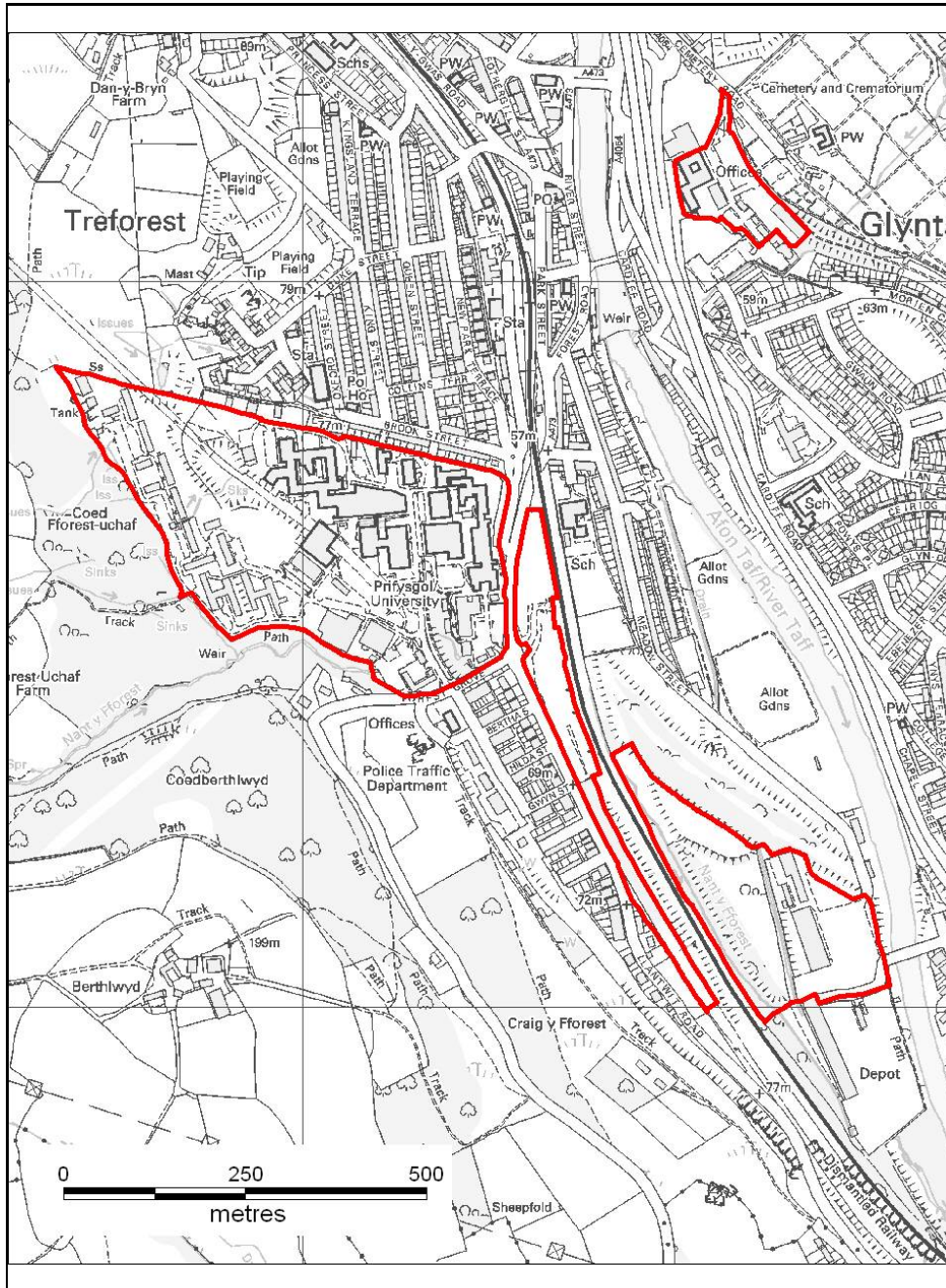
### NEW SITES

Alternative Site Number: **AS (N) 118**

Site: **University of Glamorgan**

Proposed Alternative Use: **Educational Use**

Settlement: **Pontypridd**



Grid Reference: **E 307970 N 188655**

This map is reproduced from Ordnance Survey material with the permission of Ordnance Survey on behalf of Her Majesty's Stationery Office © Crown Copyright. Unauthorised reproduction infringes Crown Copyright and may lead to prosecution or civil proceedings.  
Rhondda Cynon Taf CBC 100023458 20096



## ALTERNATIVE SITE REGISTER

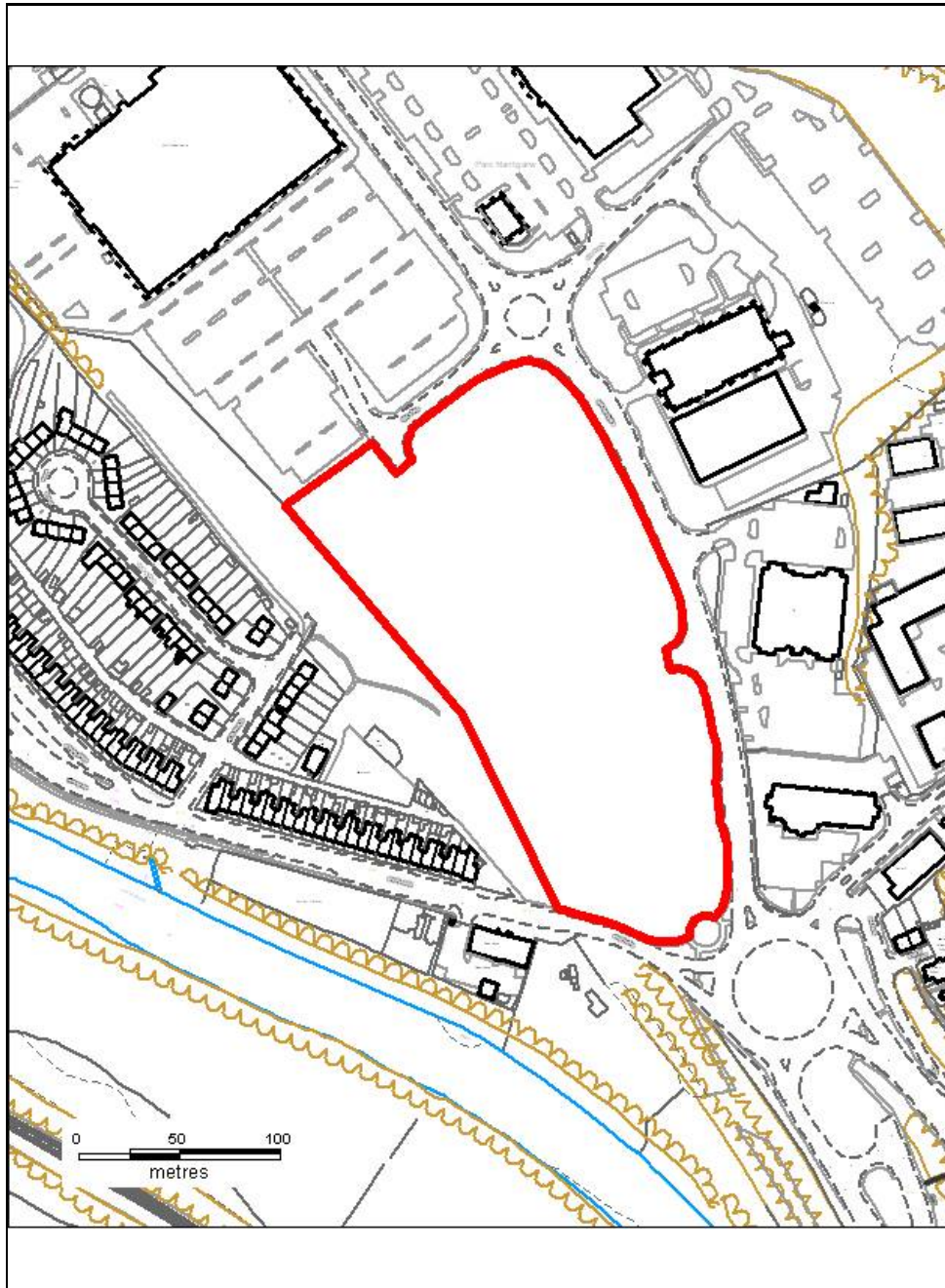
### NEW SITES

*Alternative Site Number:* **AS (N) 119**

*Site:* **Treforest Industrial Estate**

*Proposed Alternative Use:* **Employment**

*Settlement:* **Pontypridd**



*Grid Reference:* **E 311725 N 185654**

This map is reproduced from Ordnance Survey material with the permission of Ordnance Survey on behalf of Her Majesty's Stationery Office © Crown Copyright. Unauthorised reproduction infringes Crown Copyright and may lead to prosecution or civil proceedings.  
Rhondda Cynon Taf CBC 100023458 20096

# ALTERNATIVE SITE REGISTER

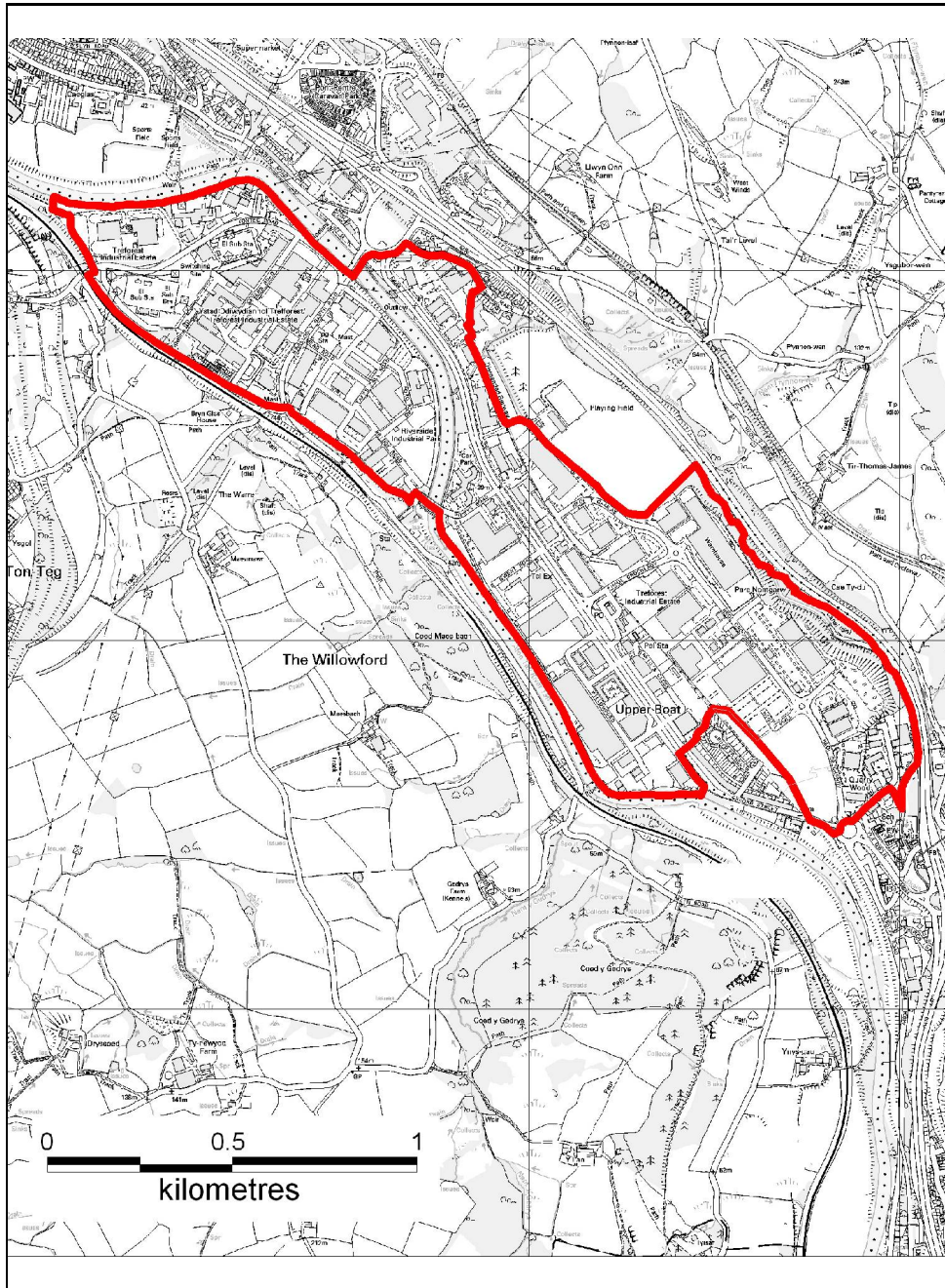
## NEW SITES

Alternative Site Number: **AS (N) 120**

Site: **Treforest Industrial Estate**

Proposed Alternative Use: **Employment**

Settlement: **Pontypridd**



Grid Reference: **E 310879 N 186359**

This map is reproduced from Ordnance Survey material with the permission of Ordnance Survey on behalf of Her Majesty's Stationery Office © Crown Copyright. Unauthorised reproduction infringes Crown Copyright and may lead to prosecution or civil proceedings.  
Rhondda Cynon Taf CBC 100023458 20096