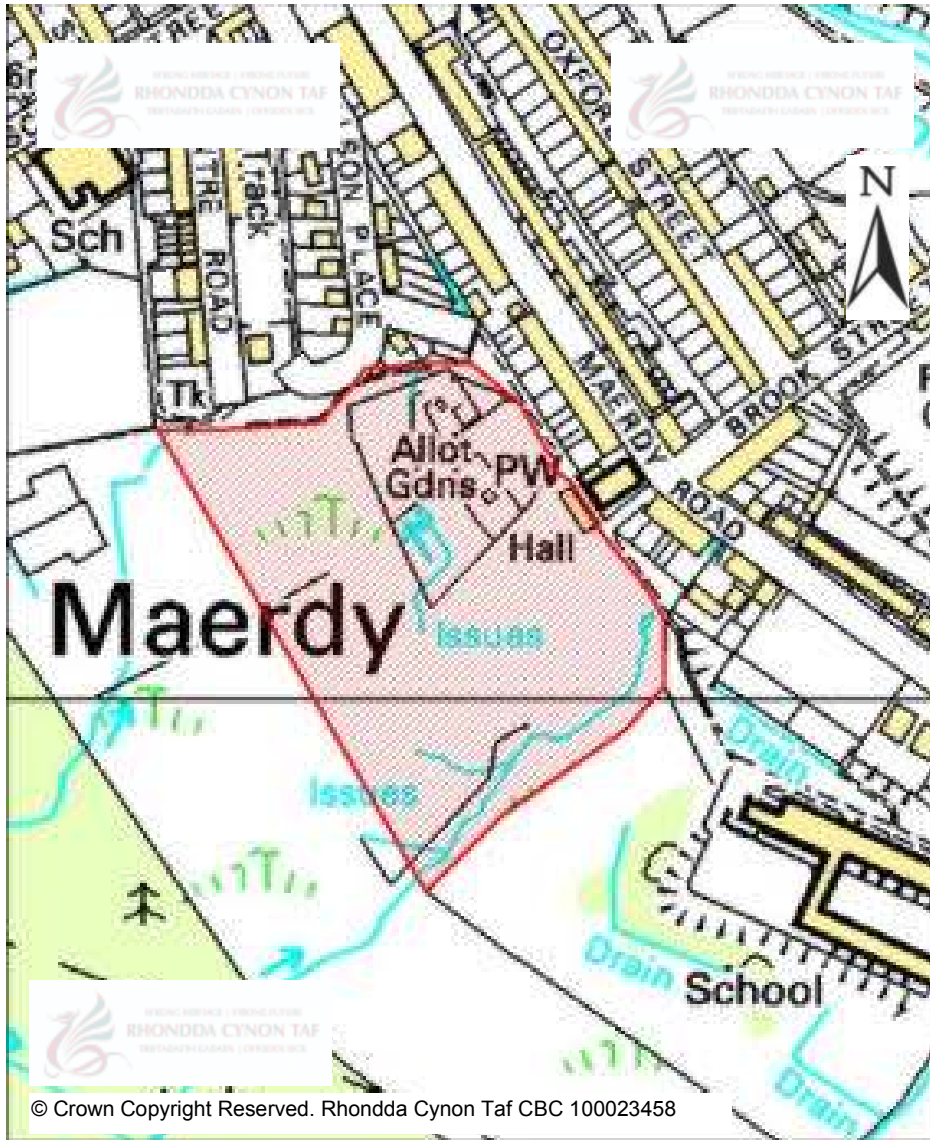




# CANDIDATE SITES REGISTER

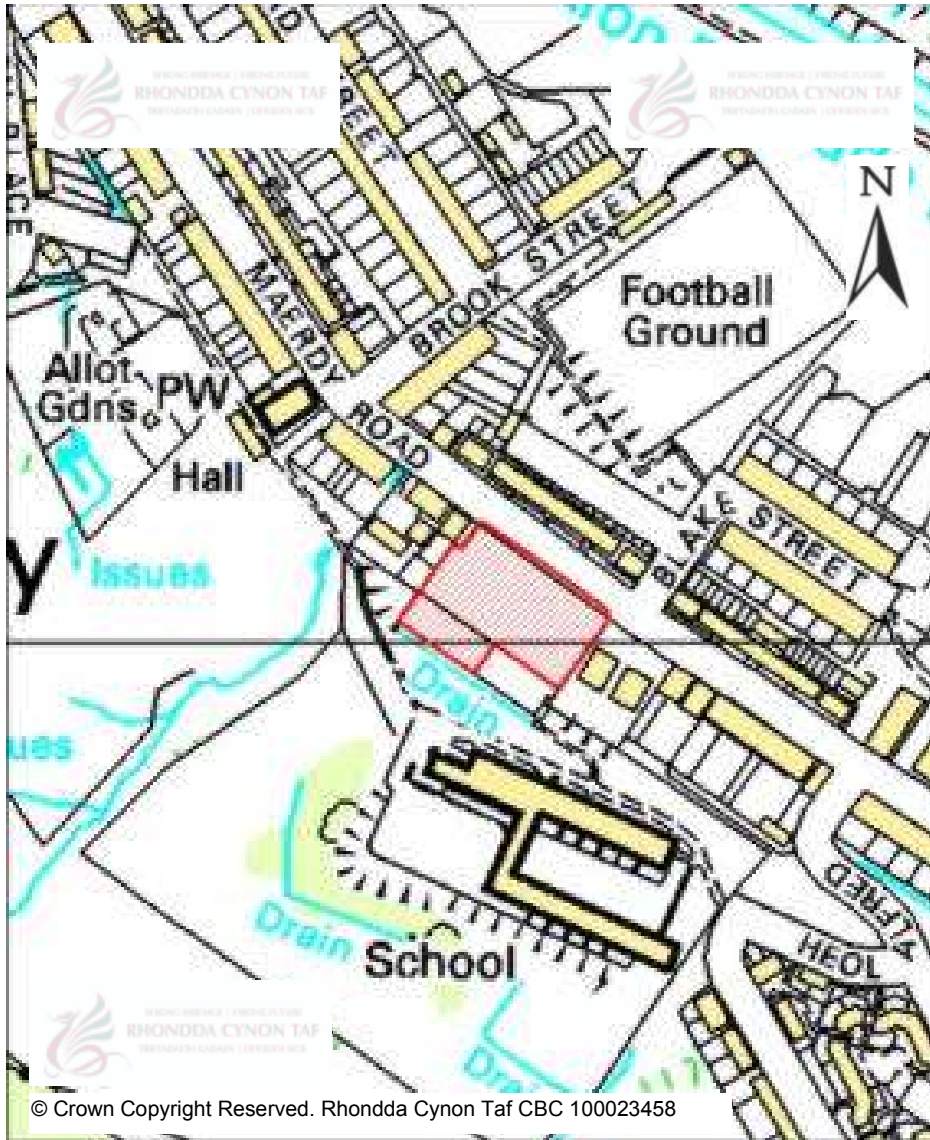
<b>Site Number:</b>	<b>3</b>
<b>Site Name:</b>	<b>Rear of Maerdy Road</b>
<b>Proposal:</b>	Site for small-scale infill development
<b>Site Category:</b>	Non-Strategic
<b>Settlement:</b>	Maerdy
<b>Site Area (Hect):</b>	3.1





# CANDIDATE SITES REGISTER

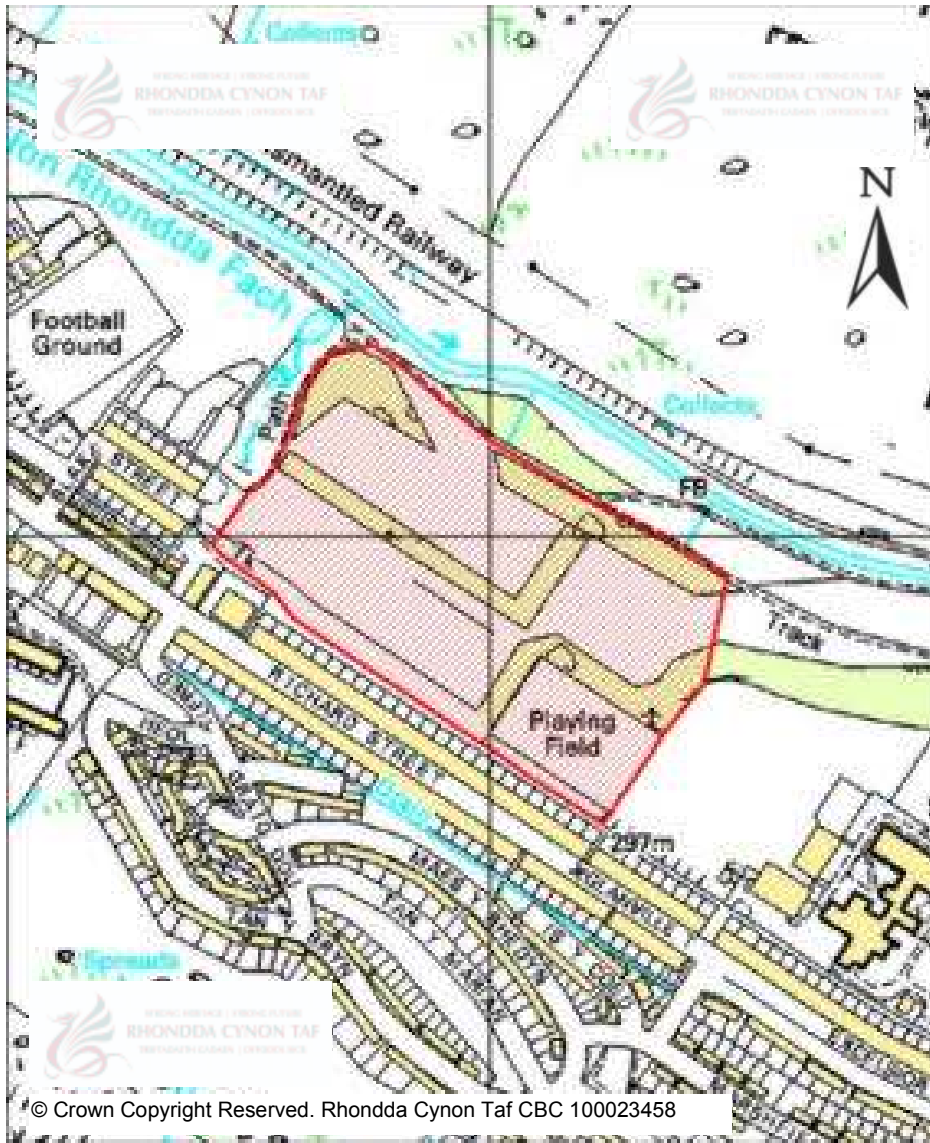
<b>Site Number:</b>	<b>4</b>
<b>Site Name:</b>	<b>Maerdy Road</b>
<b>Proposal:</b>	Site for small-scale infill development
<b>Site Category:</b>	Non-Strategic
<b>Settlement:</b>	Maerdy
<b>Site Area (Hect):</b>	0.33

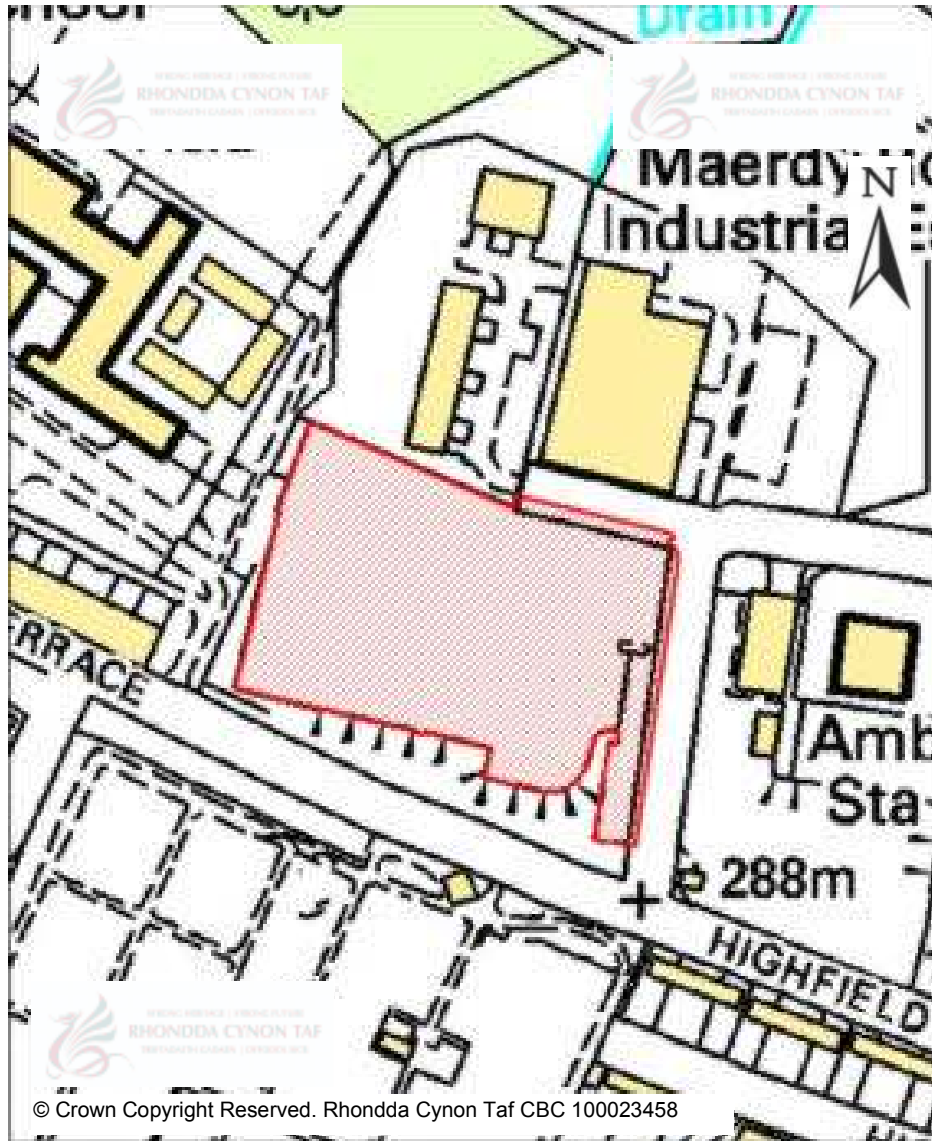




# CANDIDATE SITES REGISTER

<b>Site Number:</b>	<b>5</b>
<b>Site Name:</b>	<b>Rear of Richard Street</b>
<b>Proposal:</b>	To be confirmed
<b>Site Category:</b>	Non-Strategic
<b>Settlement:</b>	Maerdy
<b>Site Area (Hect):</b>	5.88



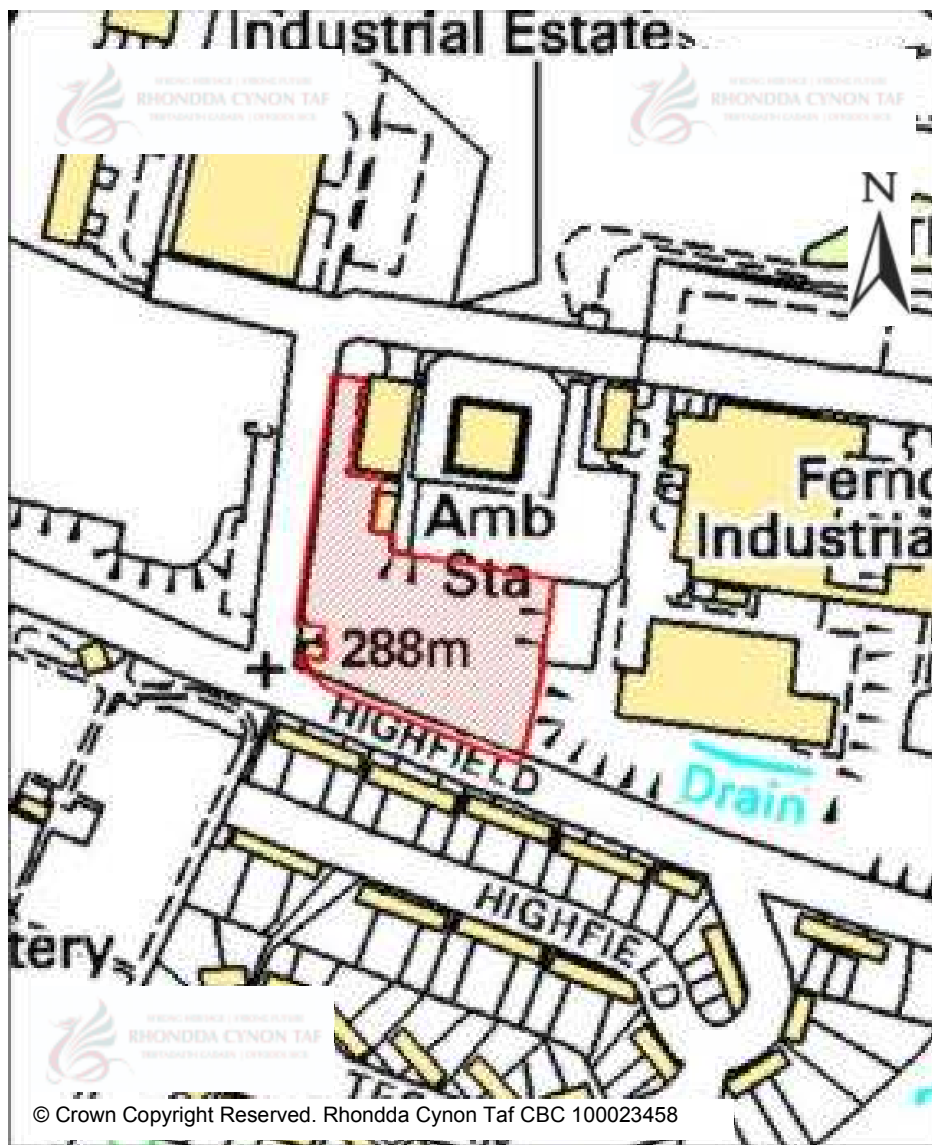


© Crown Copyright Reserved. Rhondda Cynon Taf CBC 100023458



# CANDIDATE SITES REGISTER

<b>Site Number:</b>	<b>6</b>
<b>Site Name:</b>	<b>Ferndale Industrial Estate</b>
<b>Proposal:</b>	To be confirmed
<b>Site Category:</b>	Non-Strategic
<b>Settlement:</b>	Maerdy
<b>Site Area (Hect):</b>	1.1



## CANDIDATE SITES REGISTER

<b>Site Number:</b>	<b>7</b>
<b>Site Name:</b>	<b>Ferndale Industrial Estate</b>
<b>Proposal:</b>	To be confirmed
<b>Site Category:</b>	Non-Strategic
<b>Settlement:</b>	Maerdy
<b>Site Area (Hect):</b>	0.53



# CANDIDATE SITES REGISTER

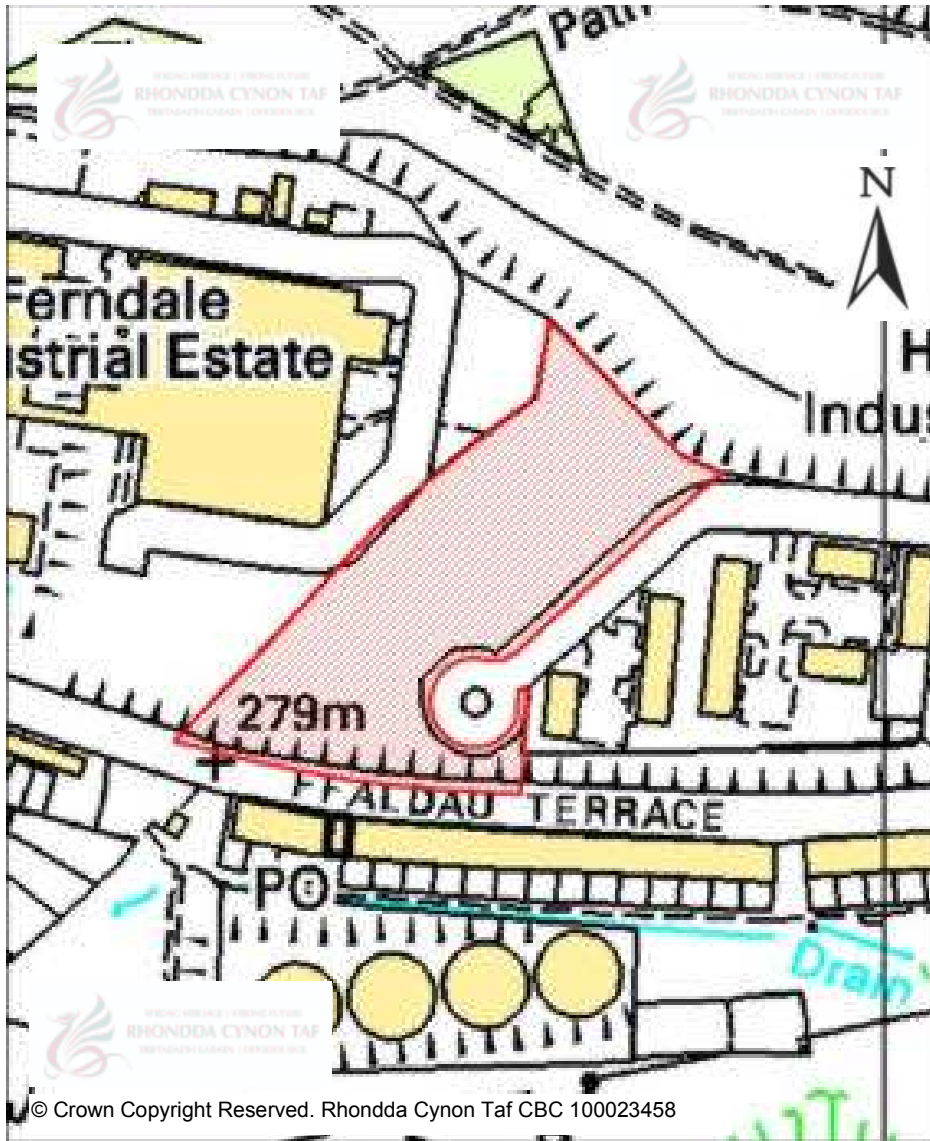
<b>Site Number:</b>	<b>8</b>
<b>Site Name:</b>	<b>Ferndale Industrial Estate</b>
<b>Proposal:</b>	To be confirmed
<b>Site Category:</b>	Non-Strategic
<b>Settlement:</b>	Maerdy
<b>Site Area (Hect):</b>	1.71





# CANDIDATE SITES REGISTER

<i>Site Number:</i>	<b>9</b>
<i>Site Name:</i>	<b>Highfield Industrial Estate</b>
<i>Proposal:</i>	To be confirmed
<i>Site Category:</i>	Non-Strategic
<i>Settlement:</i>	Maerdy
<i>Site Area (Hect):</i>	1.14

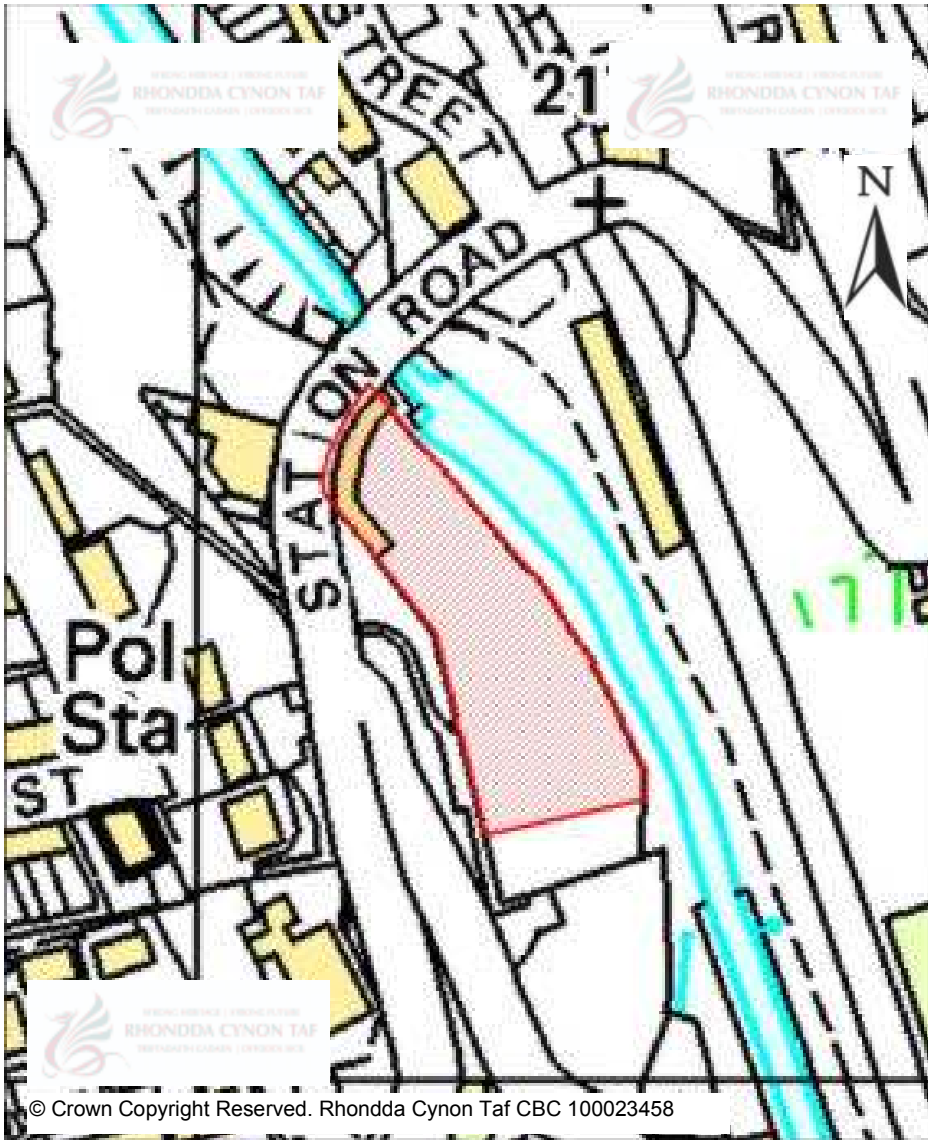






# CANDIDATE SITES REGISTER

<b>Site Number:</b>	<b>10</b>
<b>Site Name:</b>	<b>Station Road</b>
<b>Proposal:</b>	Residential development
<b>Site Category:</b>	Non-Strategic
<b>Settlement:</b>	Ferndale
<b>Site Area (Hect):</b>	0.36



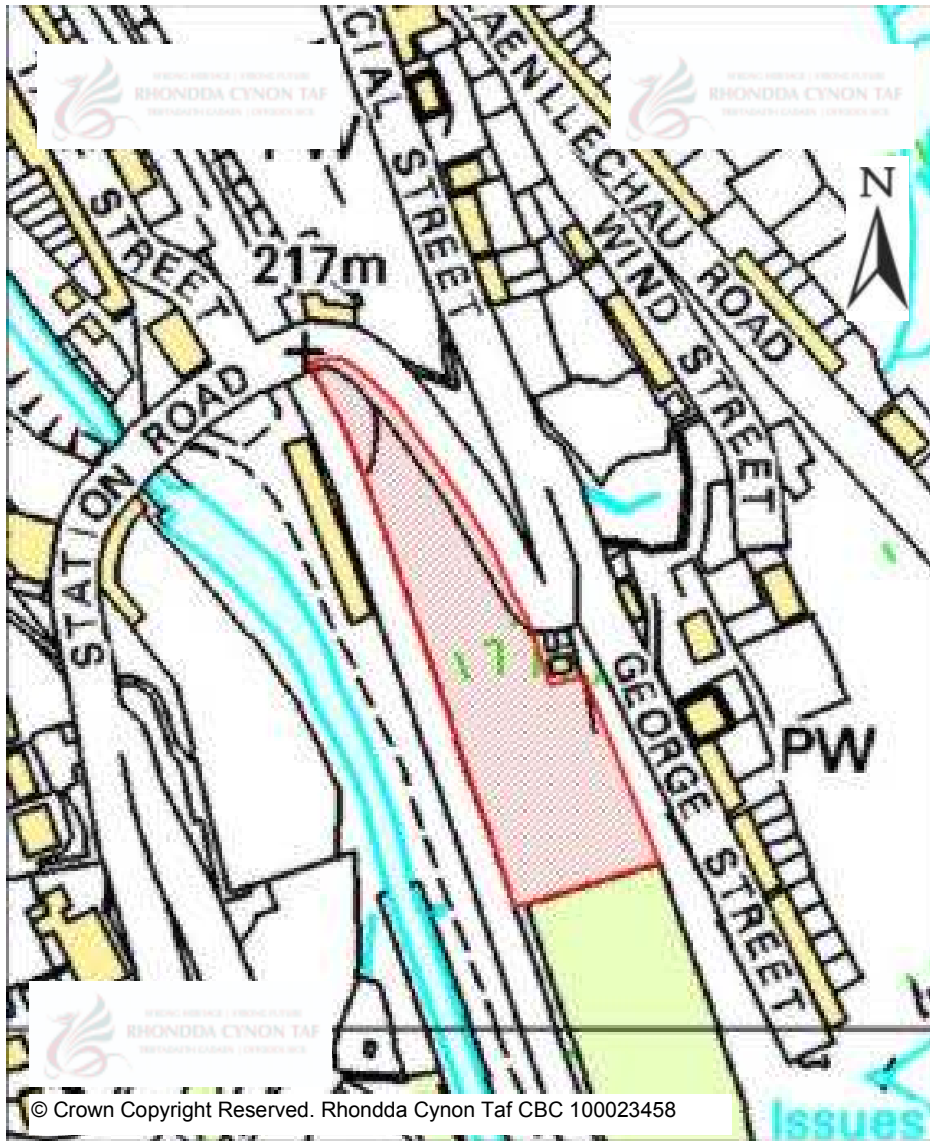
© Crown Copyright Reserved. Rhondda Cynon Taf CBC 100023458





# CANDIDATE SITES REGISTER

<b>Site Number:</b>	<b>11</b>
<b>Site Name:</b>	<b>Station Road, east of the river bridge</b>
<b>Proposal:</b>	To be confirmed
<b>Site Category:</b>	Non-Strategic
<b>Settlement:</b>	Ferndale
<b>Site Area (Hect):</b>	0.63





# CANDIDATE SITES REGISTER

**Site Number:** 12

**Site Name:** Playing Fields

**Proposal:** Residential development

**Site Category:** Non-Strategic

**Settlement:** Ferndale

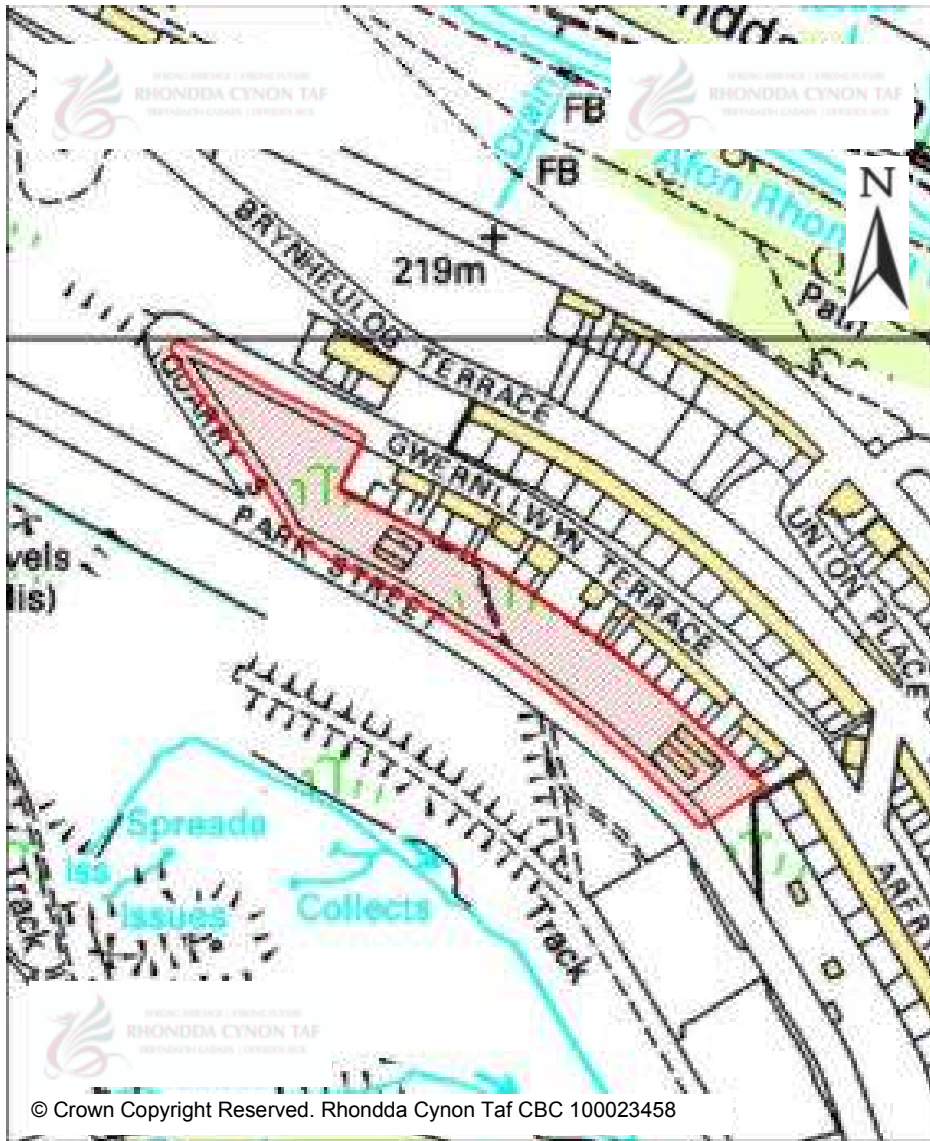
**Site Area (Hect):** 3.71





# CANDIDATE SITES REGISTER

<b>Site Number:</b>	<b>13</b>
<b>Site Name:</b>	<b>Land at rear of Gwernllwyn Terrace</b>
<b>Proposal:</b>	To be confirmed
<b>Site Category:</b>	Non-Strategic
<b>Settlement:</b>	Tylorstown
<b>Site Area (Hect):</b>	1.11

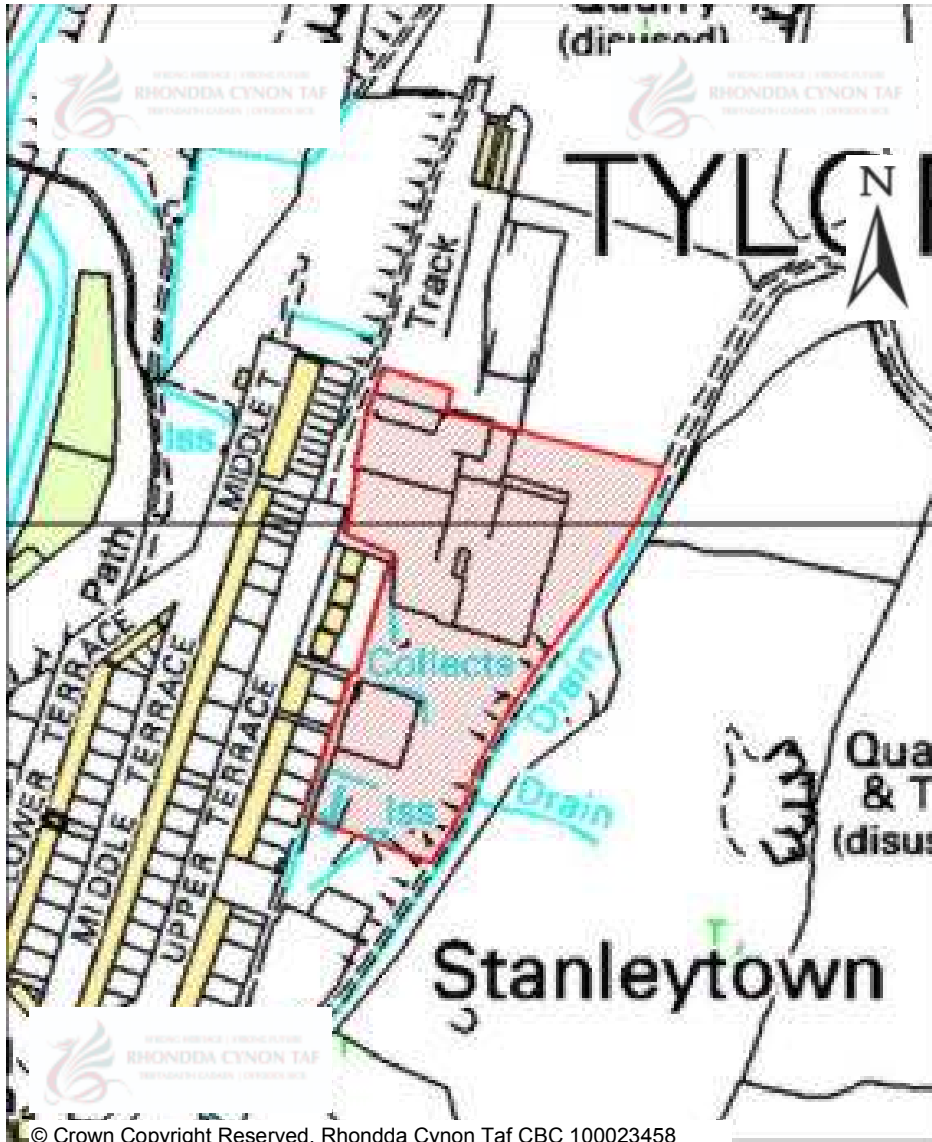


© Crown Copyright Reserved. Rhondda Cynon Taf CBC 100023458



# CANDIDATE SITES REGISTER

<b>Site Number:</b>	<b>17</b>
<b>Site Name:</b>	<b>Site at northern end of Upper Terrace</b>
<b>Proposal:</b>	To be confirmed
<b>Site Category:</b>	Non-Strategic
<b>Settlement:</b>	Stanleytown
<b>Site Area (Hect):</b>	1.63

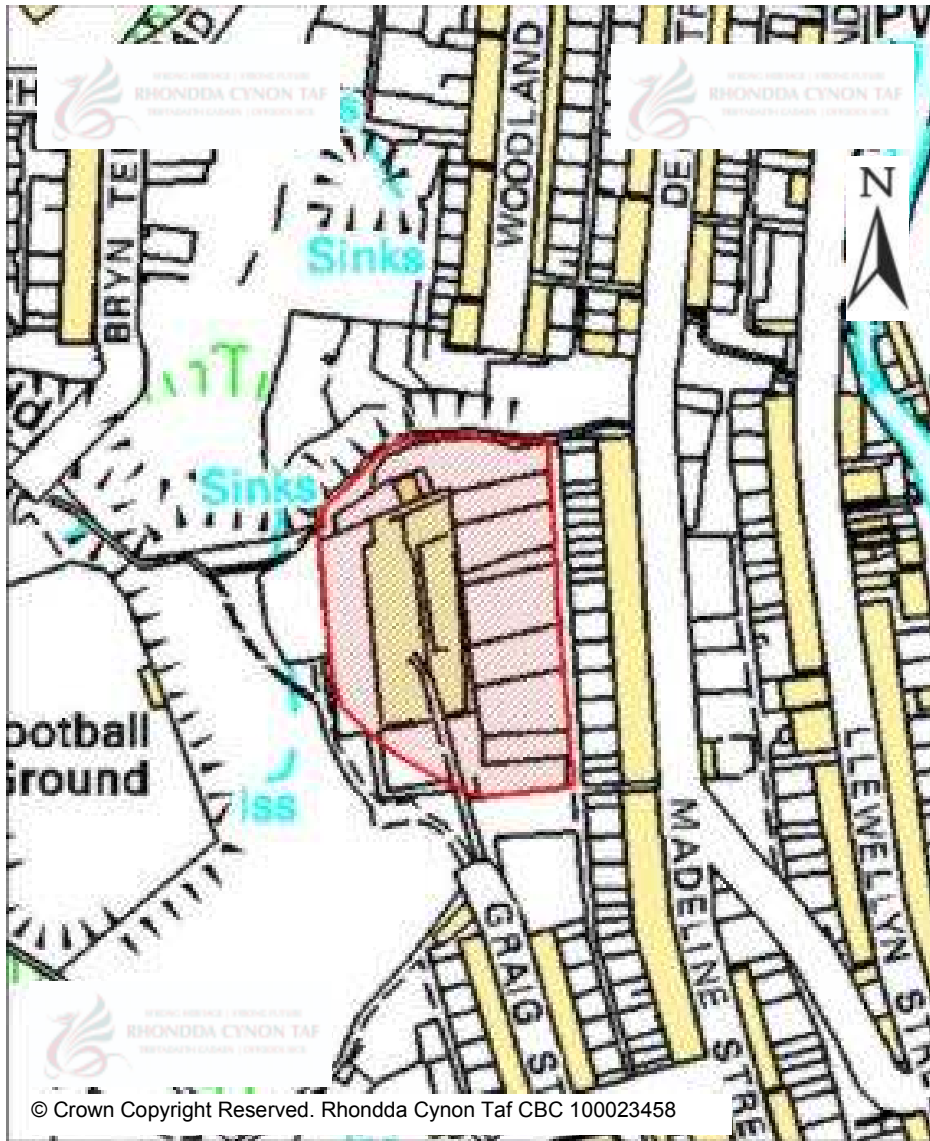


© Crown Copyright Reserved. Rhondda Cynon Taf CBC 100023458

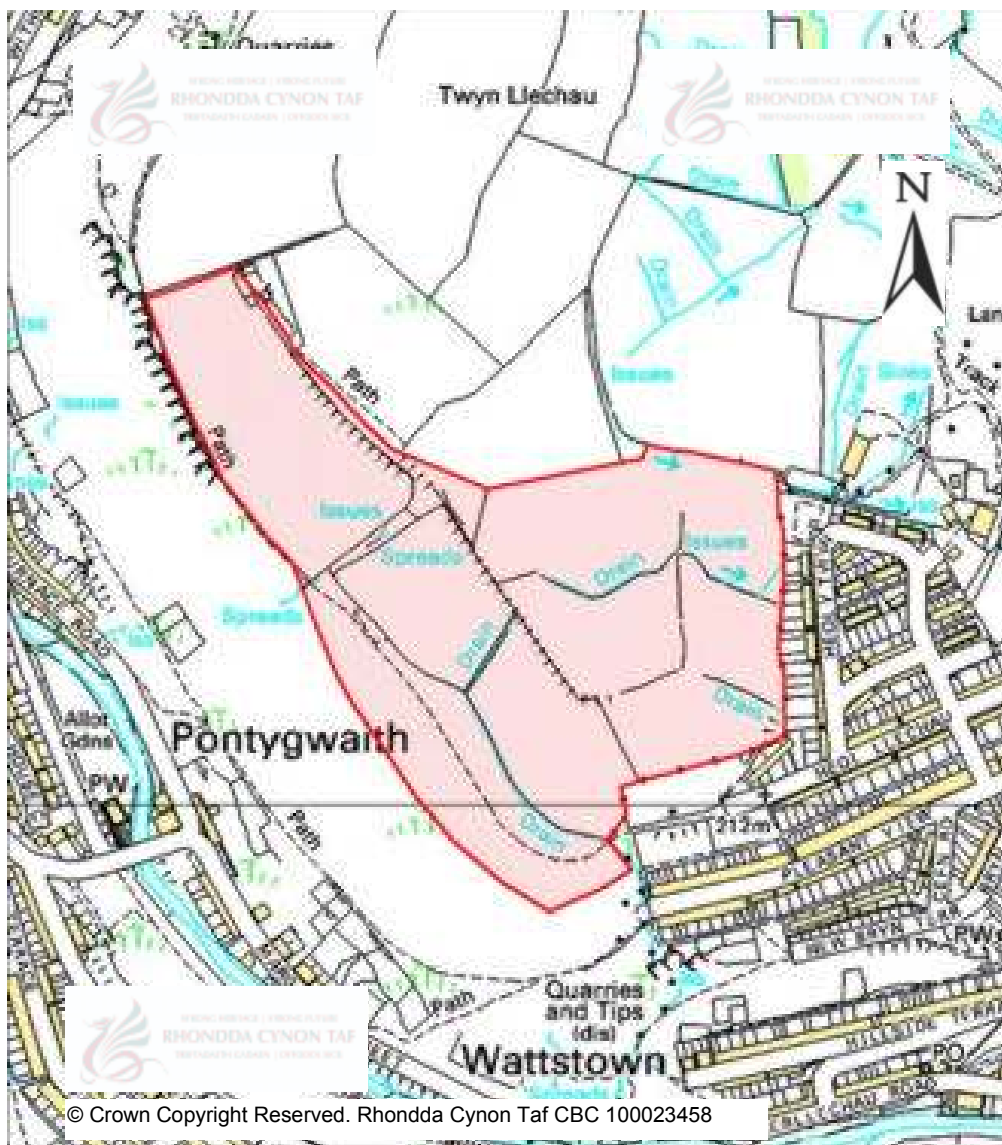


# CANDIDATE SITES REGISTER

<b>Site Number:</b>	<b>21</b>
<b>Site Name:</b>	<b>Land off Deri Terrace</b>
<b>Proposal:</b>	To be confirmed
<b>Site Category:</b>	Non-Strategic
<b>Settlement:</b>	Tylorstown
<b>Site Area (Hect):</b>	1.01



© Crown Copyright Reserved. Rhondda Cynon Taf CBC 100023458



# CANDIDATE SITES REGISTER

<b>Site Number:</b>	<b>22</b>
<b>Site Name:</b>	<b>Site off Heol Llechau</b>
<b>Proposal:</b>	To be confirmed
<b>Site Category:</b>	Non-Strategic
<b>Settlement:</b>	Wattstown
<b>Site Area (Hect):</b>	12.5



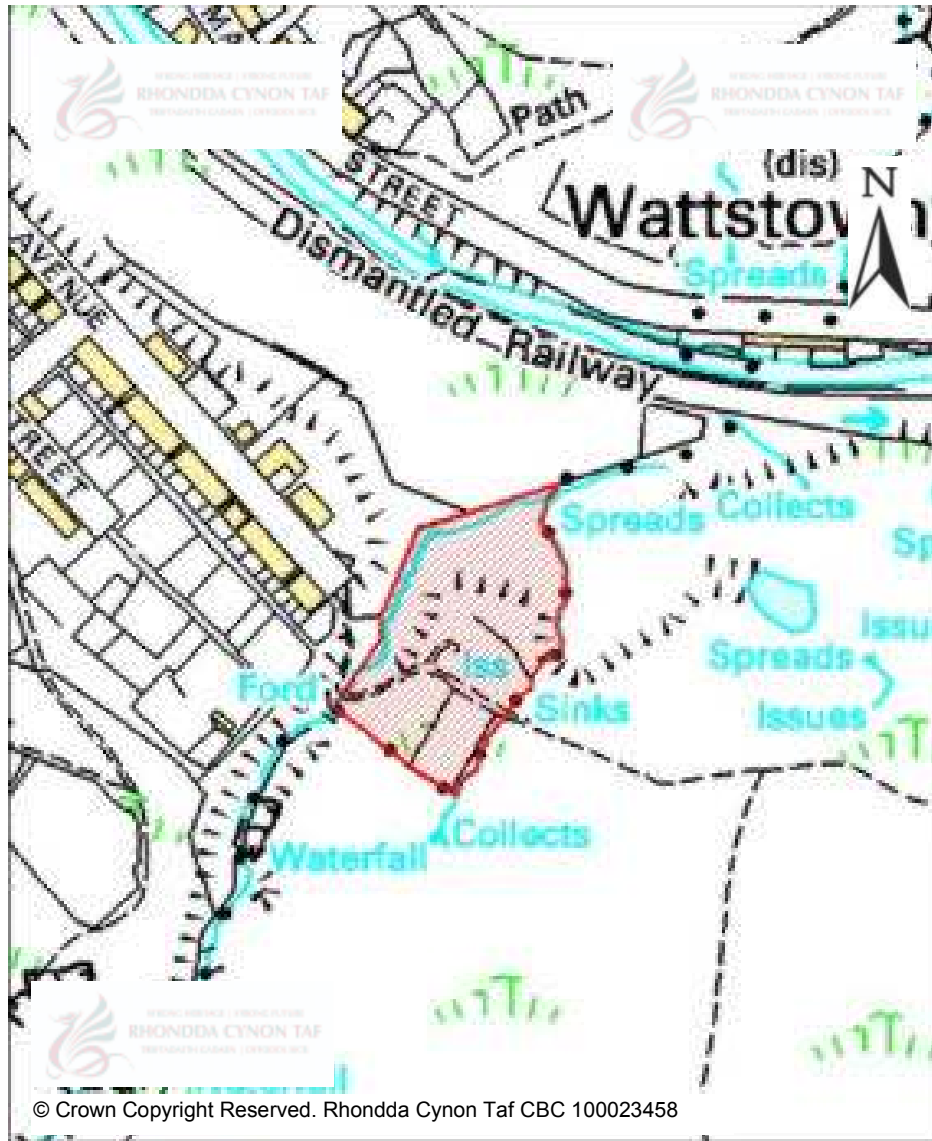
# CANDIDATE SITES REGISTER

<i>Site Number:</i>	<b>23</b>
<i>Site Name:</i>	<b>Site off Fenwick Street</b>
<i>Proposal:</i>	To be confirmed
<i>Site Category:</i>	Non-Strategic
<i>Settlement:</i>	Pontygwaith
<i>Site Area (Hect):</i>	0.64



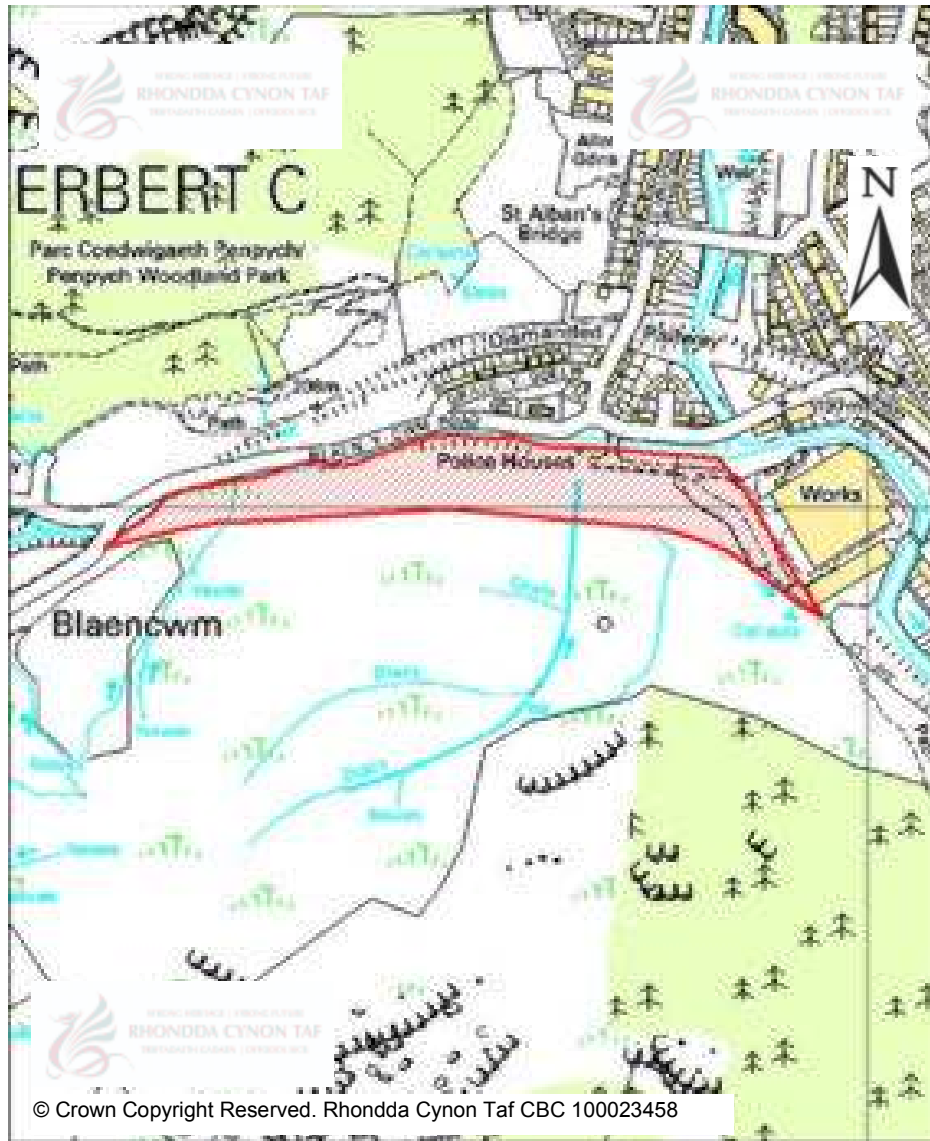


# CANDIDATE SITES REGISTER



© Crown Copyright Reserved. Rhondda Cynon Taf CBC 100023458

<b>Site Number:</b>	<b>24</b>
<b>Site Name:</b>	<b>Land at the end of The Avenue</b>
<b>Proposal:</b>	To be confirmed
<b>Site Category:</b>	Non-Strategic
<b>Settlement:</b>	Pontygwaith
<b>Site Area (Hect):</b>	0.85



## CANDIDATE SITES REGISTER

<b>Site Number:</b>	<b>28</b>
<b>Site Name:</b>	<b>Off Blaen-y-Cwm Road</b>
<b>Proposal:</b>	To be confirmed
<b>Site Category:</b>	Non-Strategic
<b>Settlement:</b>	Blaenrhondda
<b>Site Area (Hect):</b>	3.6



# CANDIDATE SITES REGISTER

<b>Site Number:</b>	<b>29</b>
<b>Site Name:</b>	<b>Eileen Place</b>
<b>Proposal:</b>	Residential development
<b>Site Category:</b>	Non-Strategic
<b>Settlement:</b>	Treherbert
<b>Site Area (Hect):</b>	1.41



© Crown Copyright Reserved. Rhondda Cynon Taf CBC 100023458

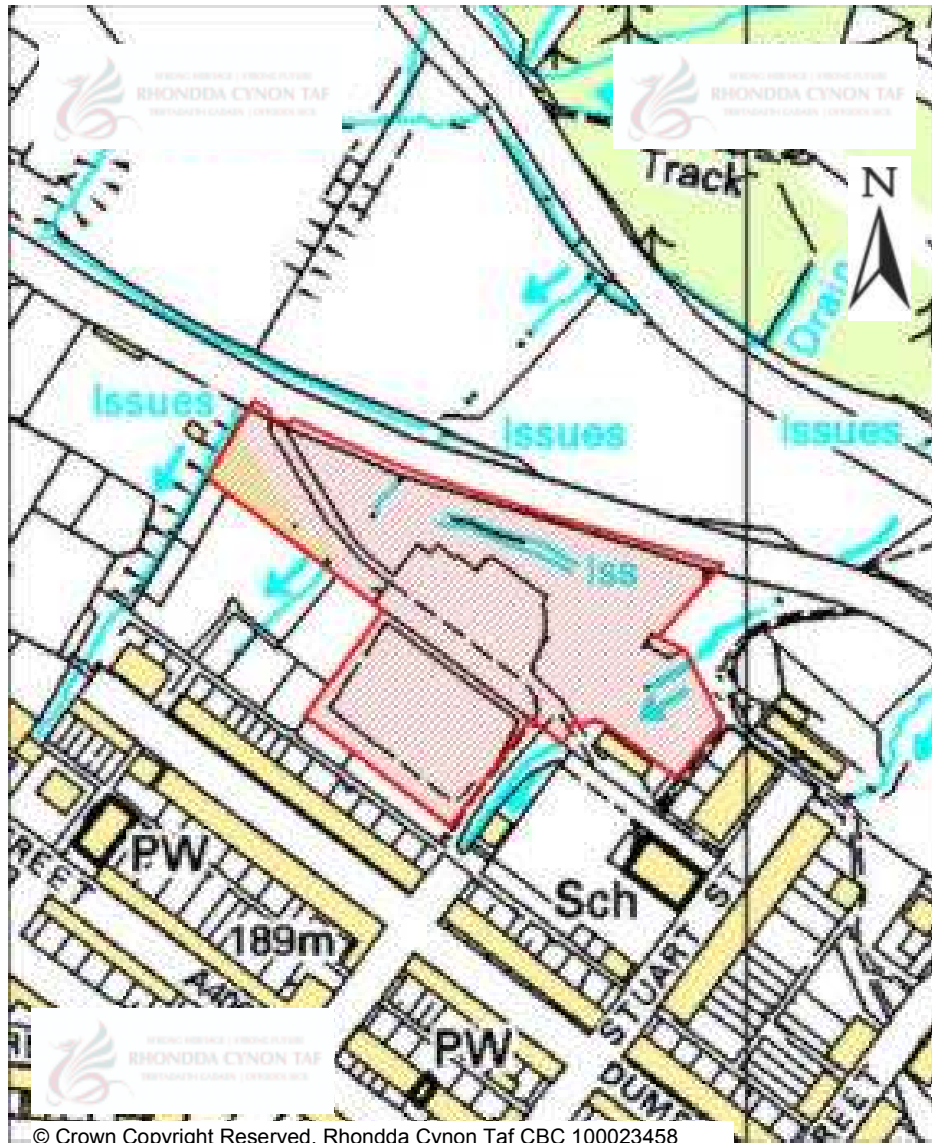


# CANDIDATE SITES REGISTER

<b>Site Number:</b>	<b>30</b>
<b>Site Name:</b>	<b>Site off Rhigos Road</b>
<b>Proposal:</b>	To be confirmed
<b>Site Category:</b>	Non-Strategic
<b>Settlement:</b>	Treherbert
<b>Site Area (Hect):</b>	1.29



© Crown Copyright Reserved. Rhondda Cynon Taf CBC 100023458



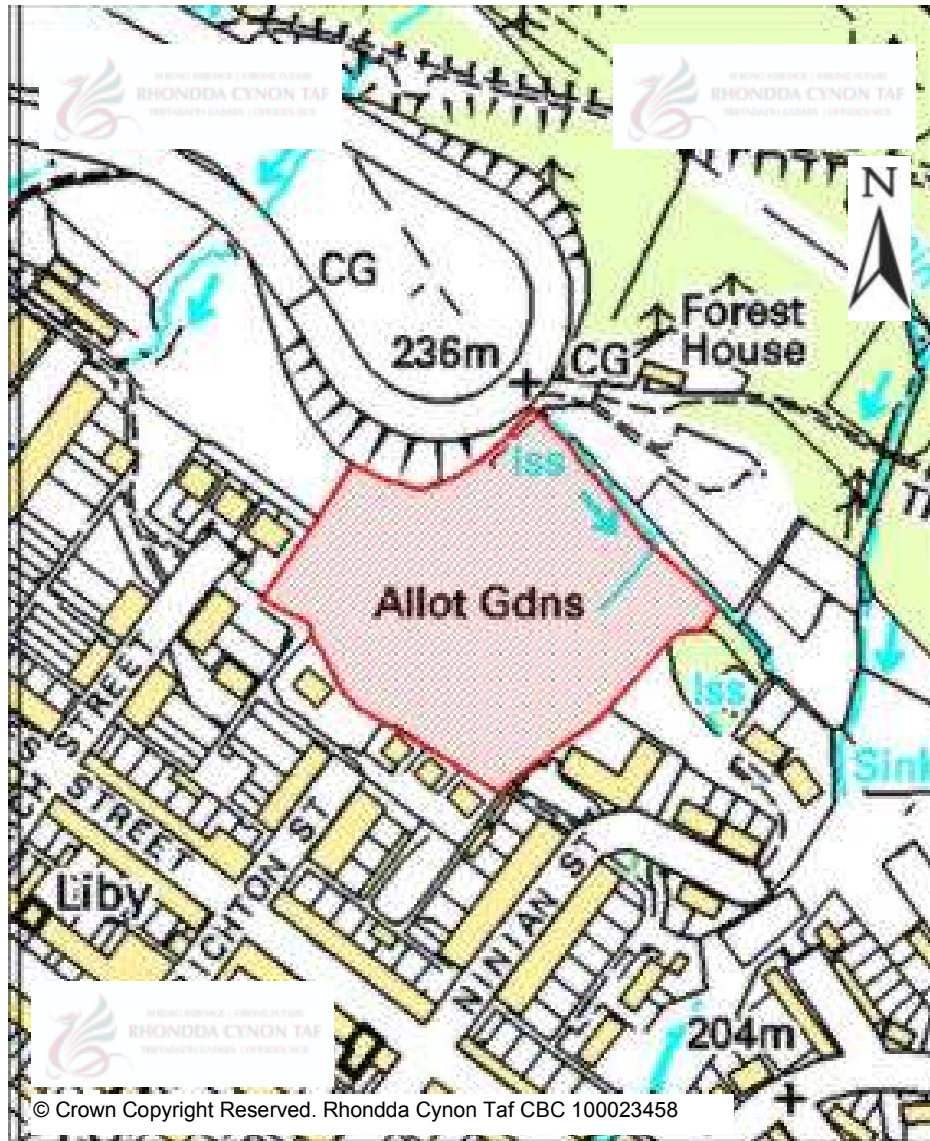
# CANDIDATE SITES REGISTER

<b>Site Number:</b>	<b>31</b>
<b>Site Name:</b>	<b>Old Hospital Site and School Playground</b>
<b>Proposal:</b>	Residential or mixed use development
<b>Site Category:</b>	Non-Strategic
<b>Settlement:</b>	Treherbert
<b>Site Area (Hect):</b>	1.73



# CANDIDATE SITES REGISTER

<b>Site Number:</b>	<b>32</b>
<b>Site Name:</b>	<b>Treherbert Infants School Site</b>
<b>Proposal:</b>	Residential development
<b>Site Category:</b>	Non-Strategic
<b>Settlement:</b>	Treherbert
<b>Site Area (Hect):</b>	0.47



# CANDIDATE SITES REGISTER

<b>Site Number:</b>	<b>33</b>
<b>Site Name:</b>	<b>Site off St Mary's Close</b>
<b>Proposal:</b>	Residential development
<b>Site Category:</b>	Non-Strategic
<b>Settlement:</b>	Treherbert
<b>Site Area (Hect):</b>	1.53

© Crown Copyright Reserved. Rhondda Cynon Taf CBC 100023458





# CANDIDATE SITES REGISTER

<b>Site Number:</b>	<b>34</b>
<b>Site Name:</b>	<b>Bryn Rhedyn</b>
<b>Proposal:</b>	To be confirmed
<b>Site Category:</b>	Non-Strategic
<b>Settlement:</b>	Treherbert
<b>Site Area (Hect):</b>	0.6



# CANDIDATE SITES REGISTER

<b>Site Number:</b>	<b>36</b>
<b>Site Name:</b>	<b>Bryn Heulog</b>
<b>Proposal:</b>	To be confirmed
<b>Site Category:</b>	Non-Strategic
<b>Settlement:</b>	Treherbert
<b>Site Area (Hect):</b>	0.32





# CANDIDATE SITES REGISTER

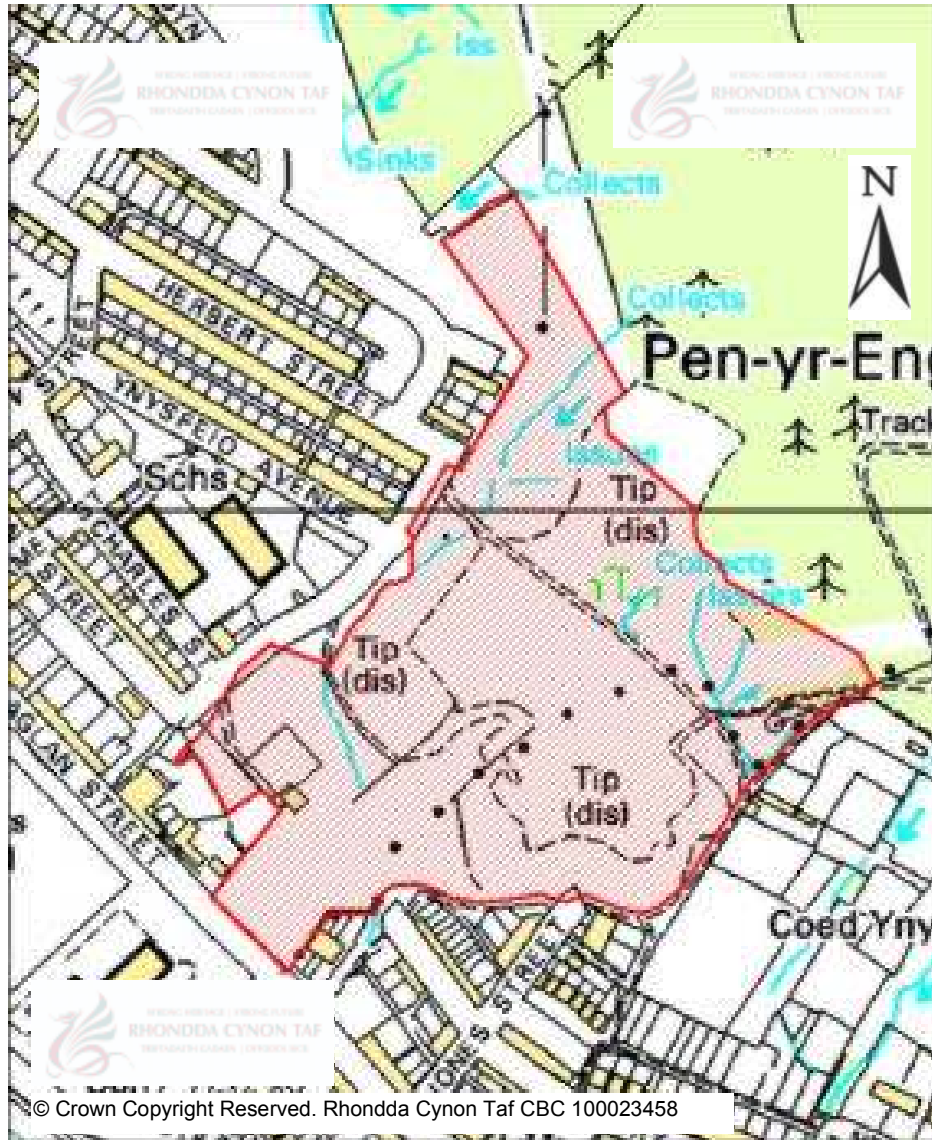
<b>Site Number:</b>	<b>39</b>
<b>Site Name:</b>	<b>Site near Everest factory</b>
<b>Proposal:</b>	To be confirmed
<b>Site Category:</b>	Non-Strategic
<b>Settlement:</b>	Treherbert
<b>Site Area (Hect):</b>	1.48



© Crown Copyright Reserved. Rhondda Cynon Taf CBC 100023458



# CANDIDATE SITES REGISTER



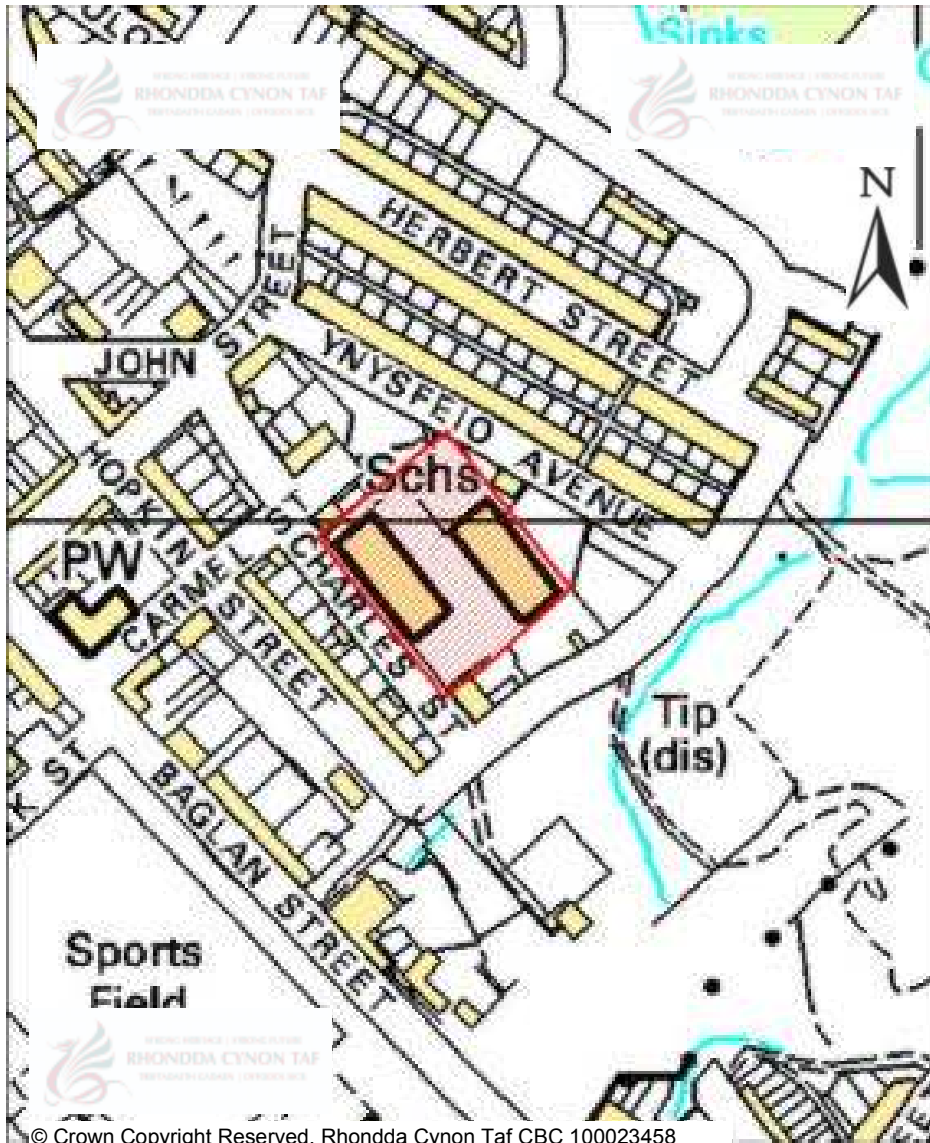
© Crown Copyright Reserved. Rhondda Cynon Taf CBC 100023458

<b>Site Number:</b>	<b>40</b>
<b>Site Name:</b>	<b>Land at the end of Ynysfeio Avenue.</b>
<b>Proposal:</b>	Residential development
<b>Site Category:</b>	Non-Strategic
<b>Settlement:</b>	Treherbert
<b>Site Area (Hect):</b>	6.43

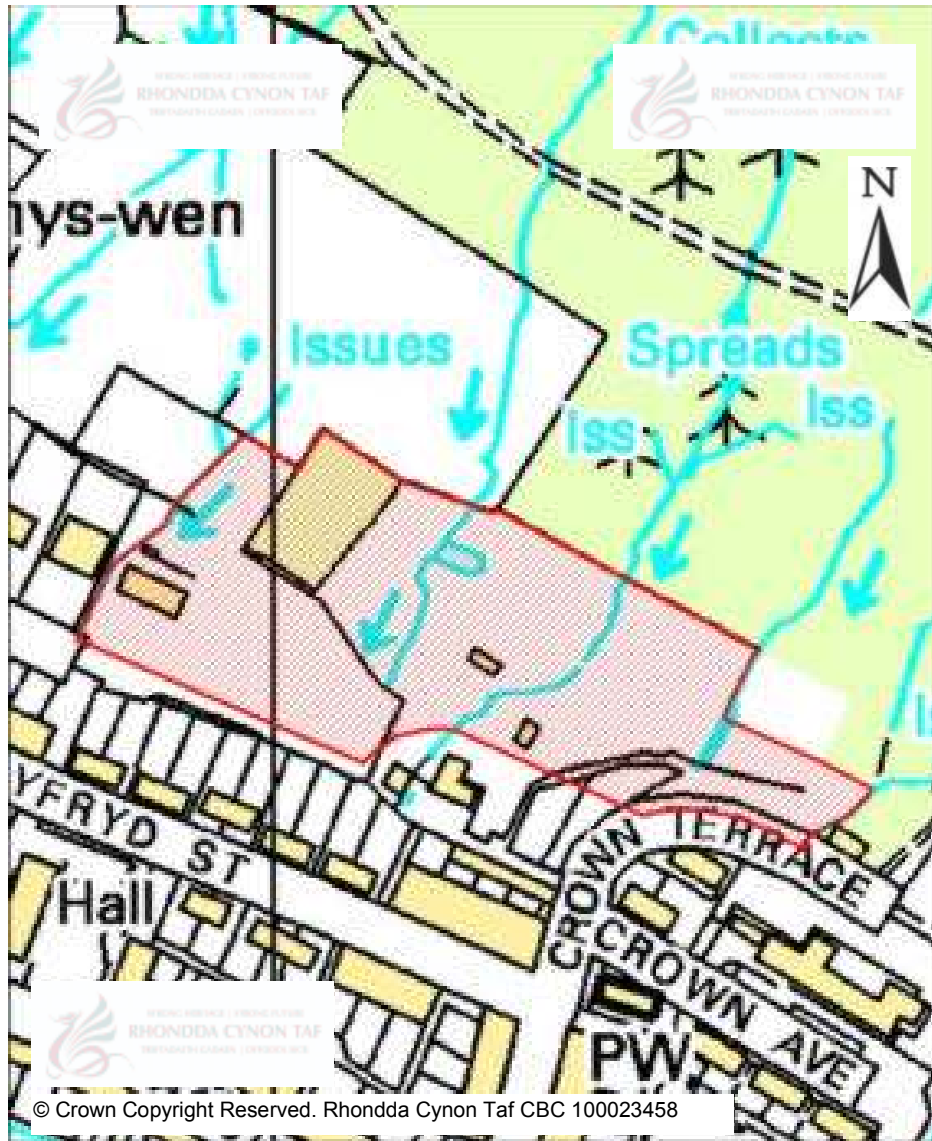


# CANDIDATE SITES REGISTER

<b>Site Number:</b>	<b>41</b>
<b>Site Name:</b>	<b>Penyrenglyn Infants School, Charles Street</b>
<b>Proposal:</b>	Residential development
<b>Site Category:</b>	Non-Strategic
<b>Settlement:</b>	Treherbert
<b>Site Area (Hect):</b>	0.5



© Crown Copyright Reserved. Rhondda Cynon Taf CBC 100023458



© Crown Copyright Reserved. Rhondda Cynon Taf CBC 100023458



# CANDIDATE SITES REGISTER

**Site Number:** 43

**Site Name:** Site at the end of Mace Lane

**Proposal:**

**Site Category:** Non-Strategic

**Settlement:** Treherbert

**Site Area (Hect):** 1.45



# CANDIDATE SITES REGISTER

**Site Number:** 44

**Site Name:** Rear of Crown Terrace

**Proposal:** Residential development

**Site Category:** Non-Strategic

**Settlement:** Treorchy

**Site Area (Hect):** 1.61



© Crown Copyright Reserved. Rhondda Cynon Taf CBC 100023458





# CANDIDATE SITES REGISTER

<b>Site Number:</b>	<b>45</b>
<b>Site Name:</b>	<b>Site opposite Ynyswen Infants School</b>
<b>Proposal:</b>	To be confirmed
<b>Site Category:</b>	Non-Strategic
<b>Settlement:</b>	Treorchy
<b>Site Area (Hect):</b>	0.51



© Crown Copyright Reserved. Rhondda Cynon Taf CBC 100023458



# CANDIDATE SITES REGISTER



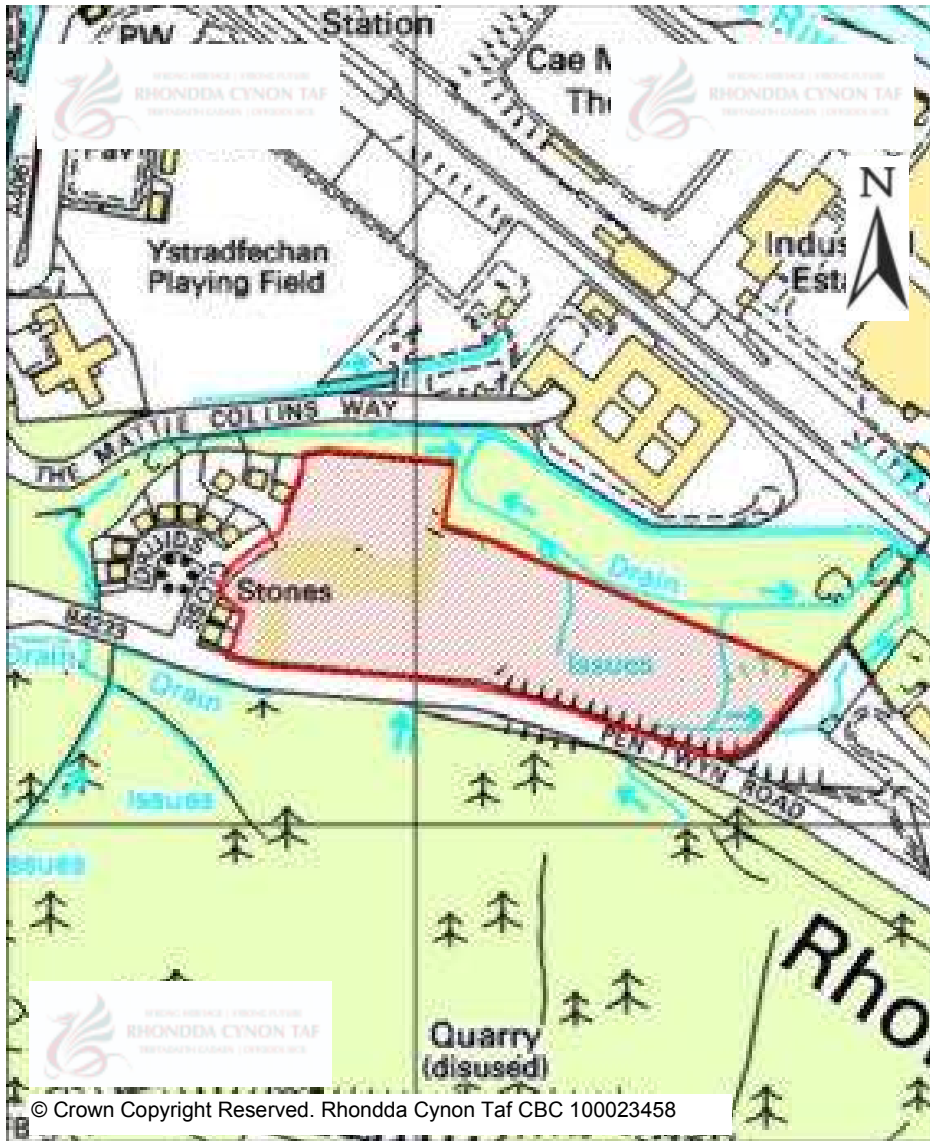
© Crown Copyright Reserved. Rhondda Cynon Taf CBC 100023458

<b>Site Number:</b>	<b>46</b>
<b>Site Name:</b>	<b>Site off Cemetery Road</b>
<b>Proposal:</b>	Residential development
<b>Site Category:</b>	Non-Strategic
<b>Settlement:</b>	Treorchy
<b>Site Area (Hect):</b>	2.74



# CANDIDATE SITES REGISTER

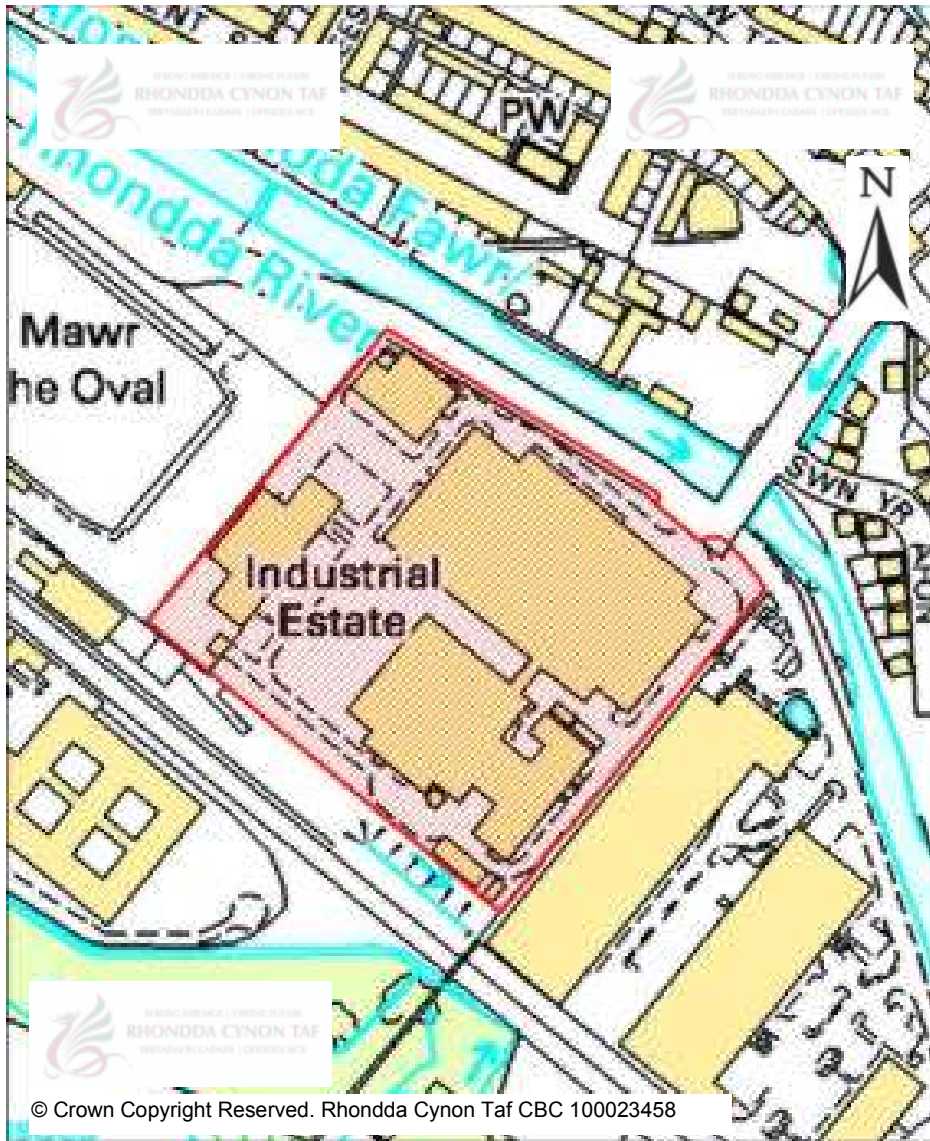
<b>Site Number:</b>	<b>48</b>
<b>Site Name:</b>	<b>Druids Close</b>
<b>Proposal:</b>	To be confirmed
<b>Site Category:</b>	Non-Strategic
<b>Settlement:</b>	Treorchy
<b>Site Area (Hect):</b>	2.91





# CANDIDATE SITES REGISTER

<b>Site Number:</b>	<b>49</b>
<b>Site Name:</b>	<b>Cae Mawr Industrial Estate</b>
<b>Proposal:</b>	Residential development
<b>Site Category:</b>	Non-Strategic
<b>Settlement:</b>	Treorchy
<b>Site Area (Hect):</b>	3.62

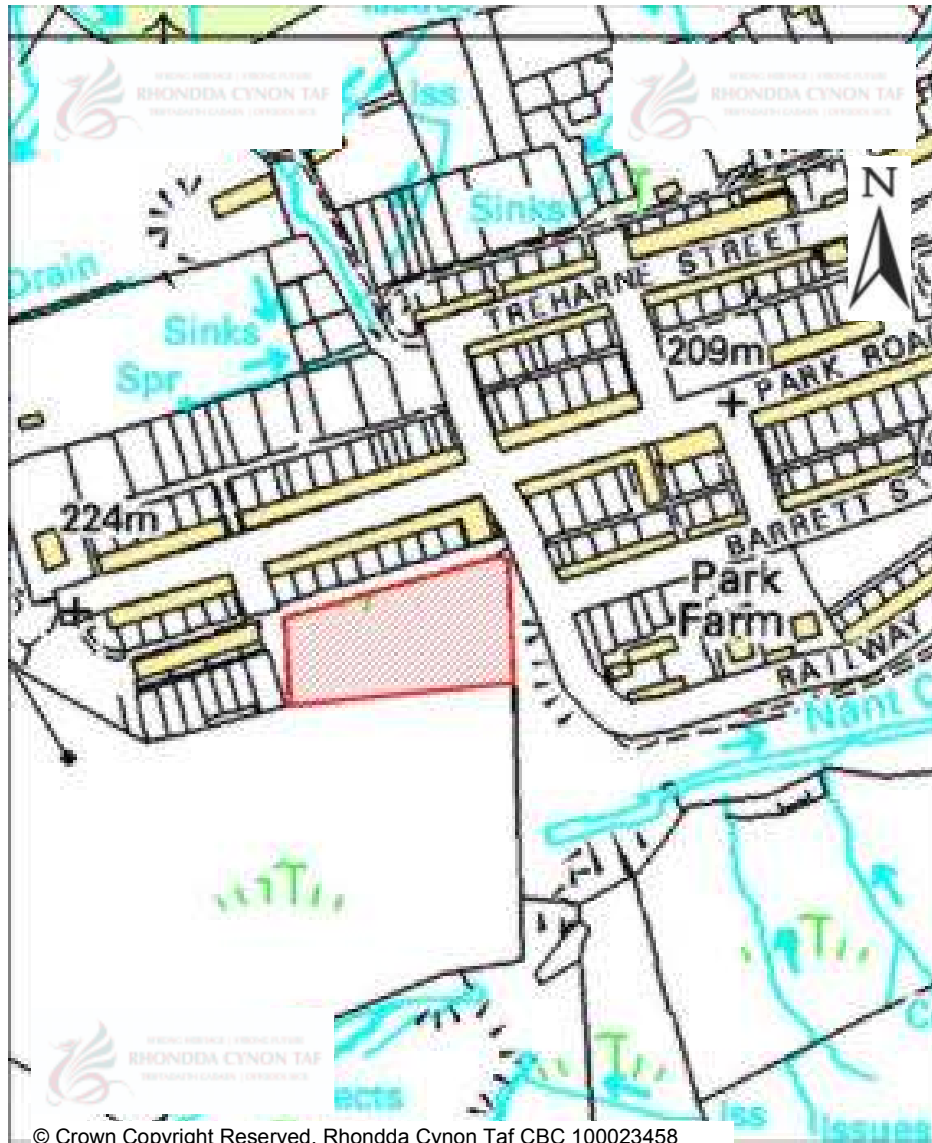


© Crown Copyright Reserved. Rhondda Cynon Taf CBC 100023458



# CANDIDATE SITES REGISTER

<b>Site Number:</b>	<b>50</b>
<b>Site Name:</b>	<b>Vicarage Terrace</b>
<b>Proposal:</b>	Residential development
<b>Site Category:</b>	Non-Strategic
<b>Settlement:</b>	Treorchy
<b>Site Area (Hect):</b>	3.46

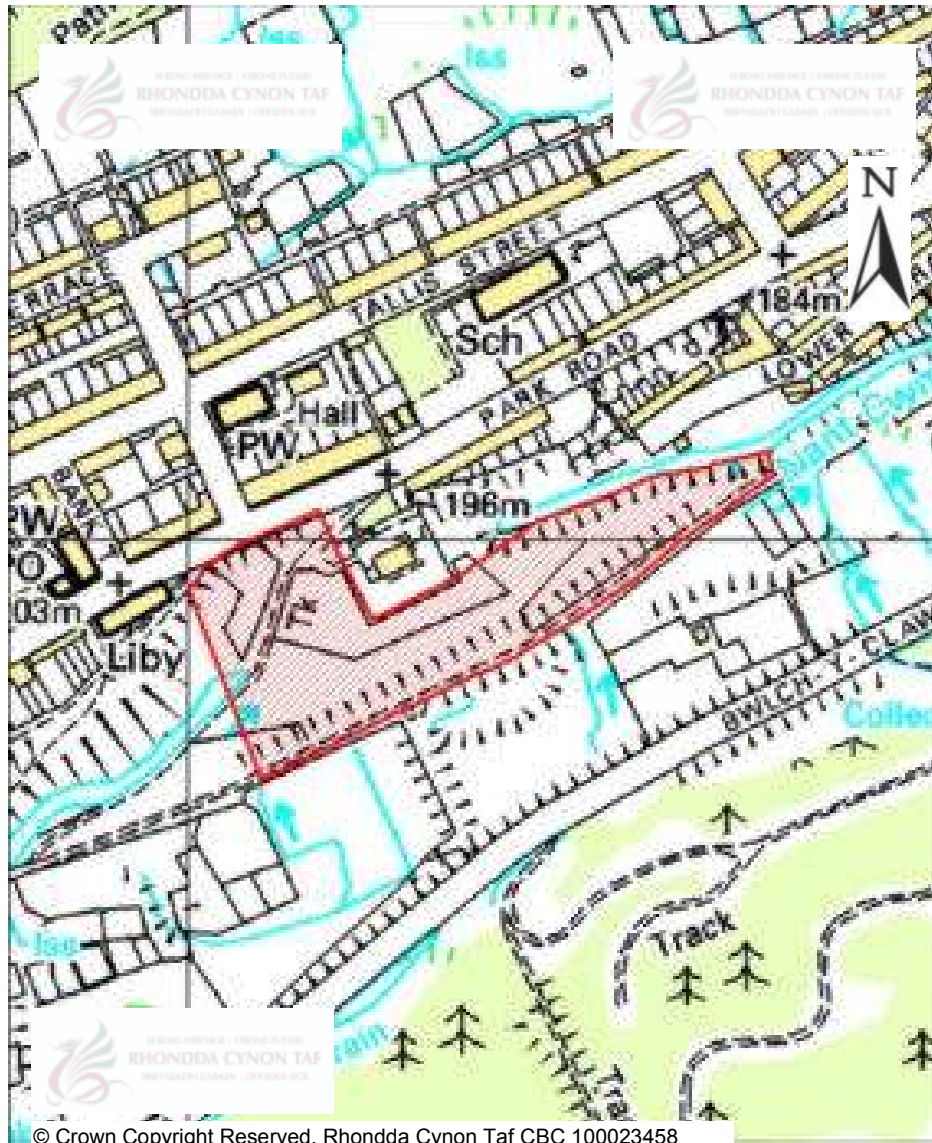


© Crown Copyright Reserved. Rhondda Cynon Taf CBC 100023458



## CANDIDATE SITES REGISTER

<b>Site Number:</b>	<b>52</b>
<b>Site Name:</b>	<b>Site at rear of Tremains Pub Park Road</b>
<b>Proposal:</b>	To be confirmed
<b>Site Category:</b>	Non-Strategic
<b>Settlement:</b>	Treorchy
<b>Site Area (Hect):</b>	0.49



© Crown Copyright Reserved. Rhondda Cynon Taf CBC 100023458



# CANDIDATE SITES REGISTER

<b>Site Number:</b>	<b>53</b>
<b>Site Name:</b>	<b>Land adjacent to Alison House Community Facility</b>
<b>Proposal:</b>	Residential development
<b>Site Category:</b>	Non-Strategic
<b>Settlement:</b>	Treorchy
<b>Site Area (Hect):</b>	1.78



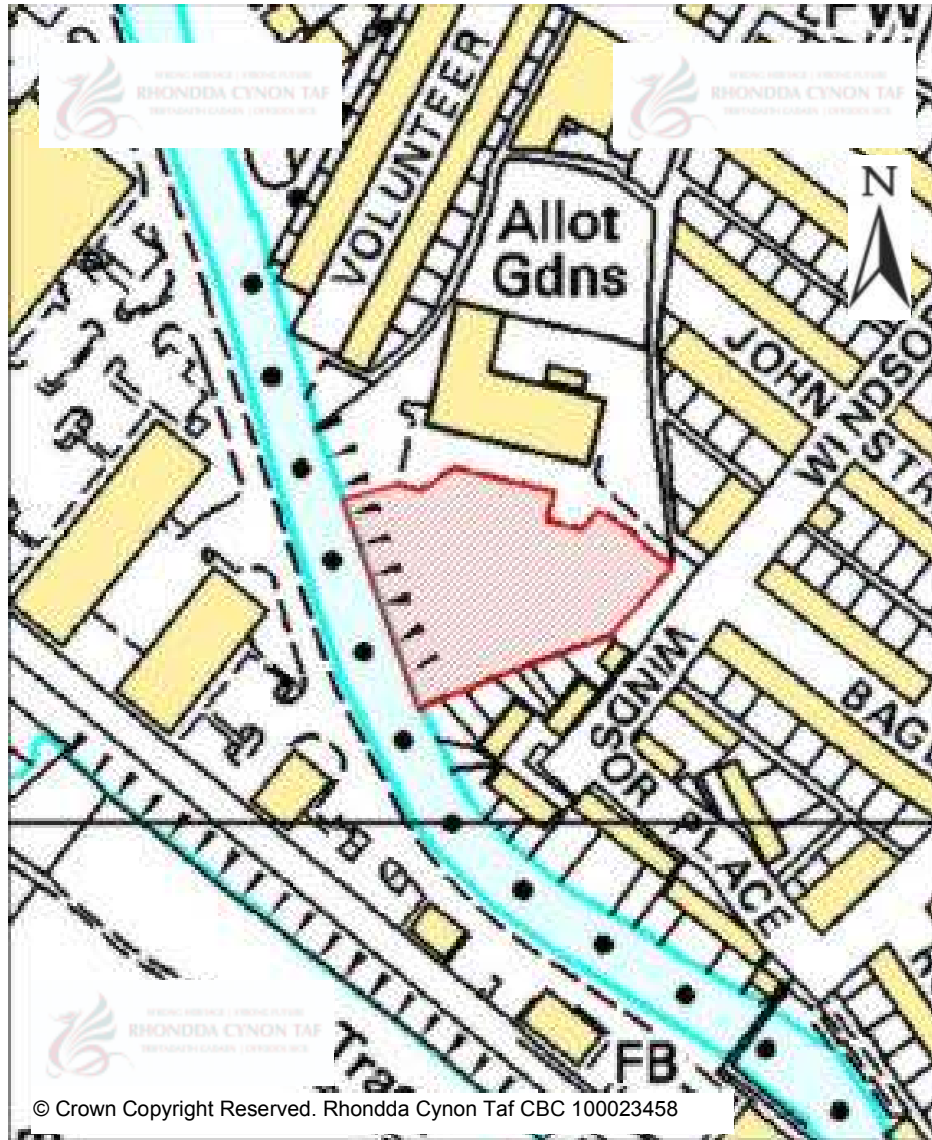


# CANDIDATE SITES REGISTER

<b>Site Number:</b>	<b>54</b>
<b>Site Name:</b>	<b>Site off Woodland Terrace</b>
<b>Proposal:</b>	To be confirmed
<b>Site Category:</b>	Non-Strategic
<b>Settlement:</b>	Cwmparc
<b>Site Area (Hect):</b>	0.67



# CANDIDATE SITES REGISTER



**Site Number:** 57

**Site Name:** Off Windsor Place

**Proposal:** To be confirmed

**Site Category:** Non-Strategic

**Settlement:** Pentre

**Site Area (Hect):** 0.45



# CANDIDATE SITES REGISTER

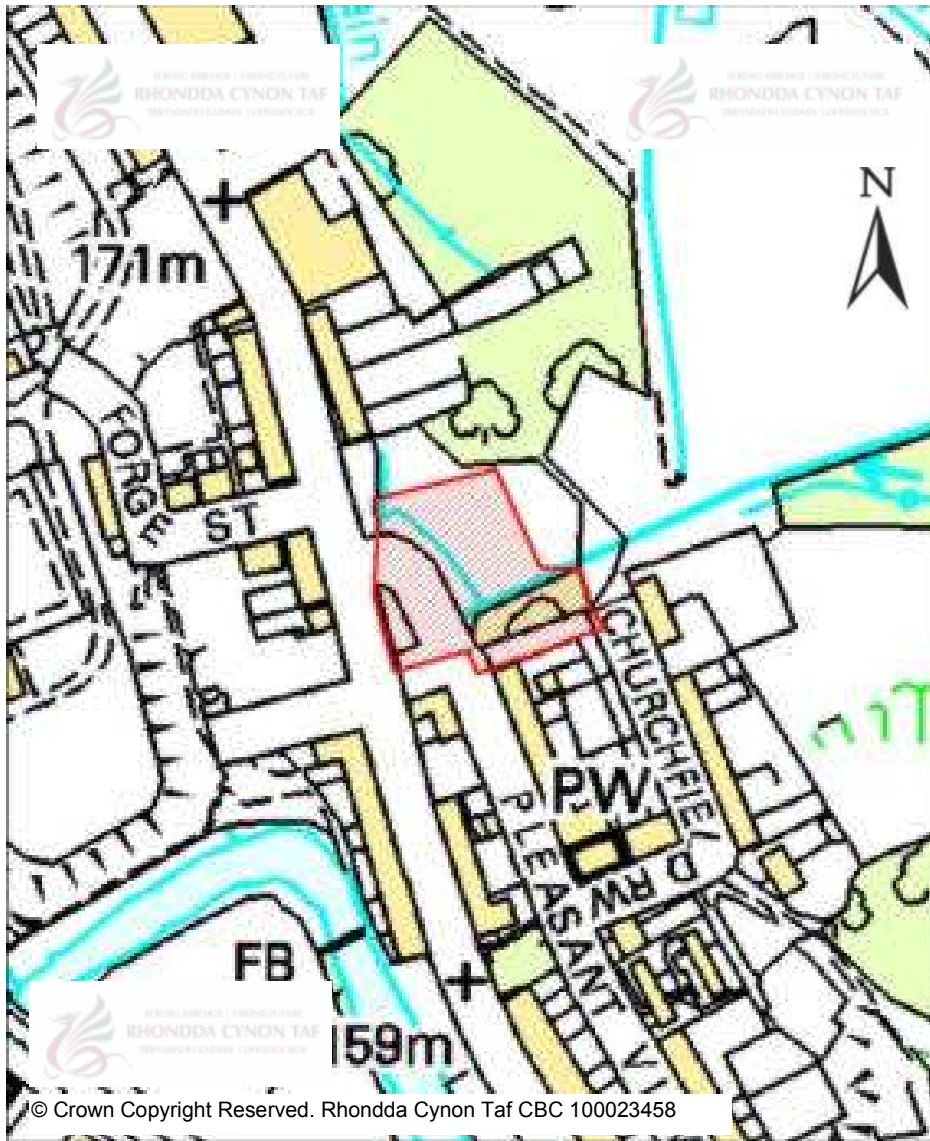


<b>Site Number:</b>	<b>58</b>
<b>Site Name:</b>	<b>Site off Catherine Street</b>
<b>Proposal:</b>	Residential development
<b>Site Category:</b>	Non-Strategic
<b>Settlement:</b>	Pentre
<b>Site Area (Hect):</b>	0.82



# CANDIDATE SITES REGISTER

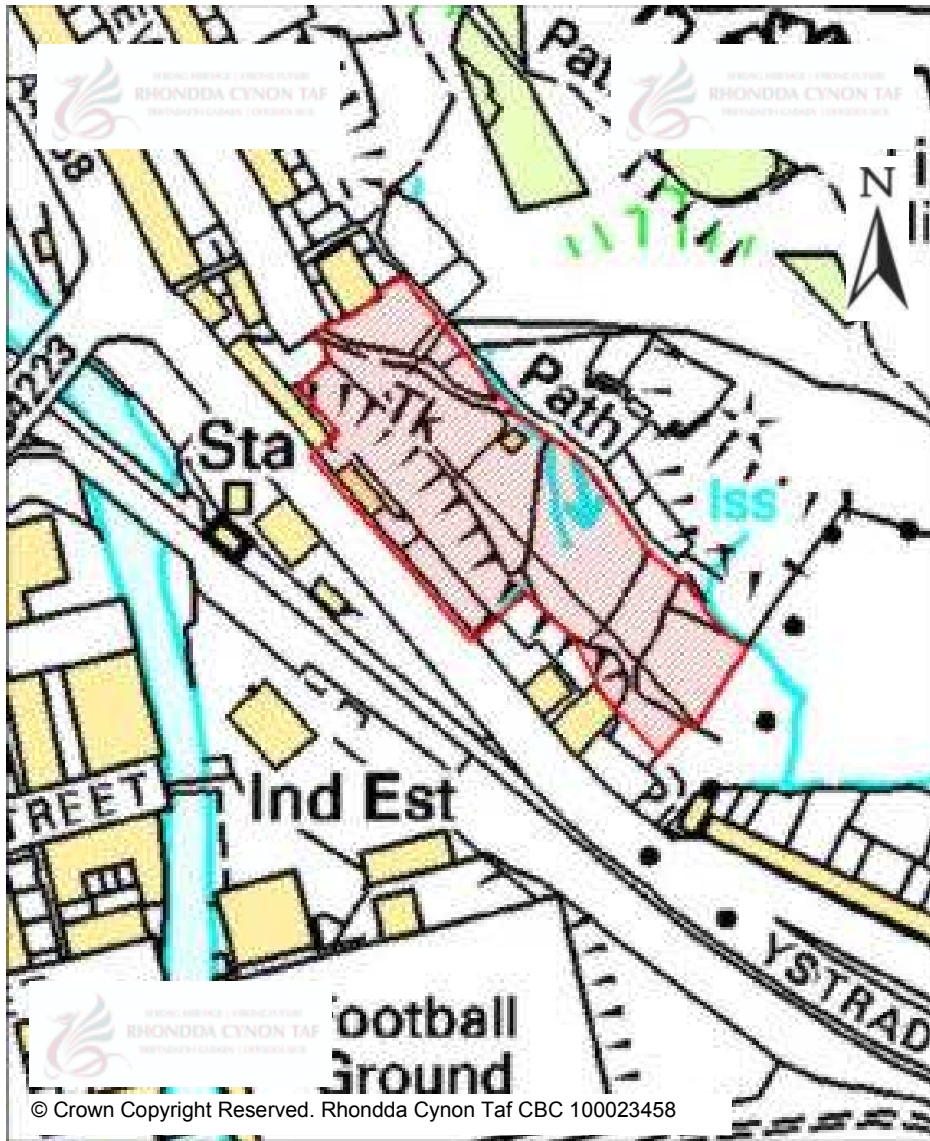
<b>Site Number:</b>	<b>60</b>
<b>Site Name:</b>	<b>Site to the end of Pleasant View</b>
<b>Proposal:</b>	Residential development
<b>Site Category:</b>	Non-Strategic
<b>Settlement:</b>	Pentre
<b>Site Area (Hect):</b>	0.31





# CANDIDATE SITES REGISTER

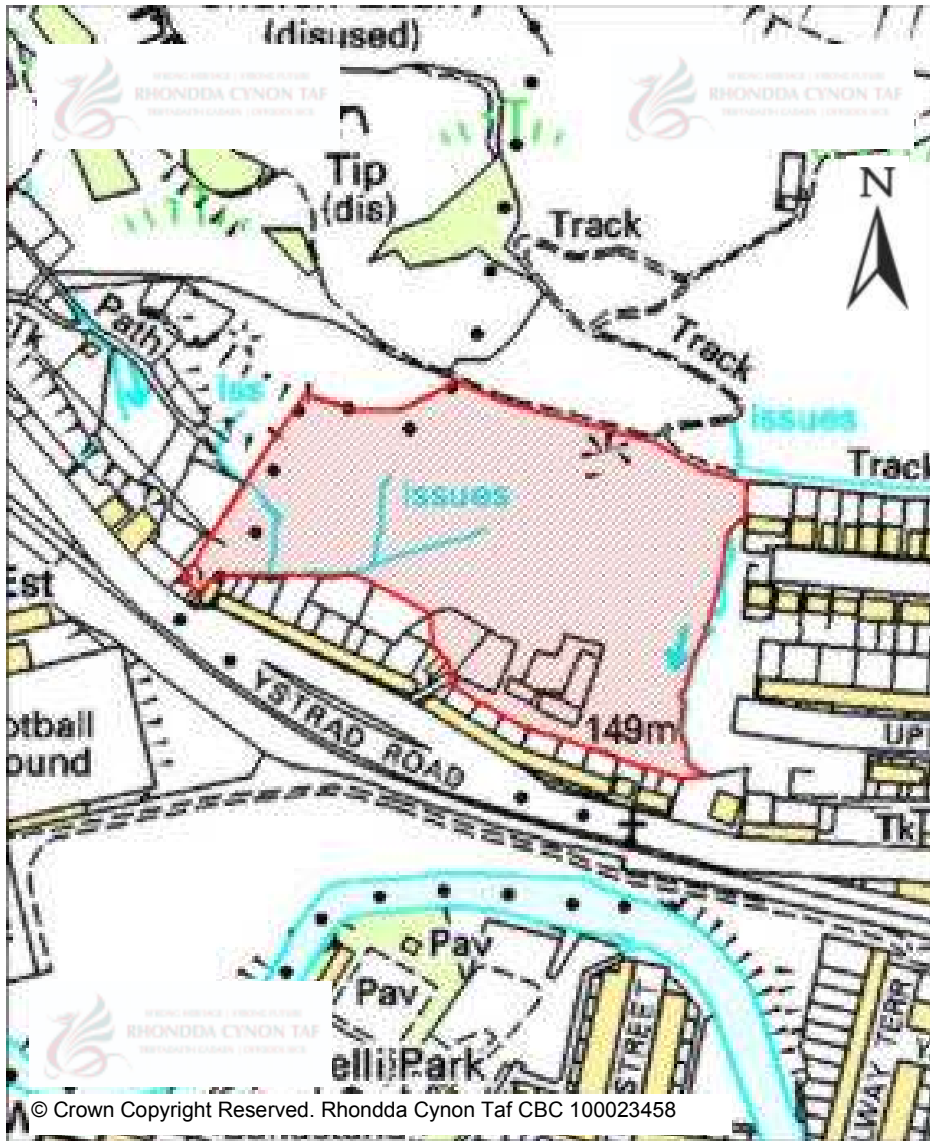
<b>Site Number:</b>	<b>62</b>
<b>Site Name:</b>	<b>Site to the rear of Ystrad Road</b>
<b>Proposal:</b>	Residential development
<b>Site Category:</b>	Non-Strategic
<b>Settlement:</b>	Pentre
<b>Site Area (Hect):</b>	0.76





# CANDIDATE SITES REGISTER

<b>Site Number:</b>	<b>63</b>
<b>Site Name:</b>	<b>Site off Ystrad Road</b>
<b>Proposal:</b>	To be confirmed
<b>Site Category:</b>	Non-Strategic
<b>Settlement:</b>	Pentre
<b>Site Area (Hect):</b>	2.63





# CANDIDATE SITES REGISTER

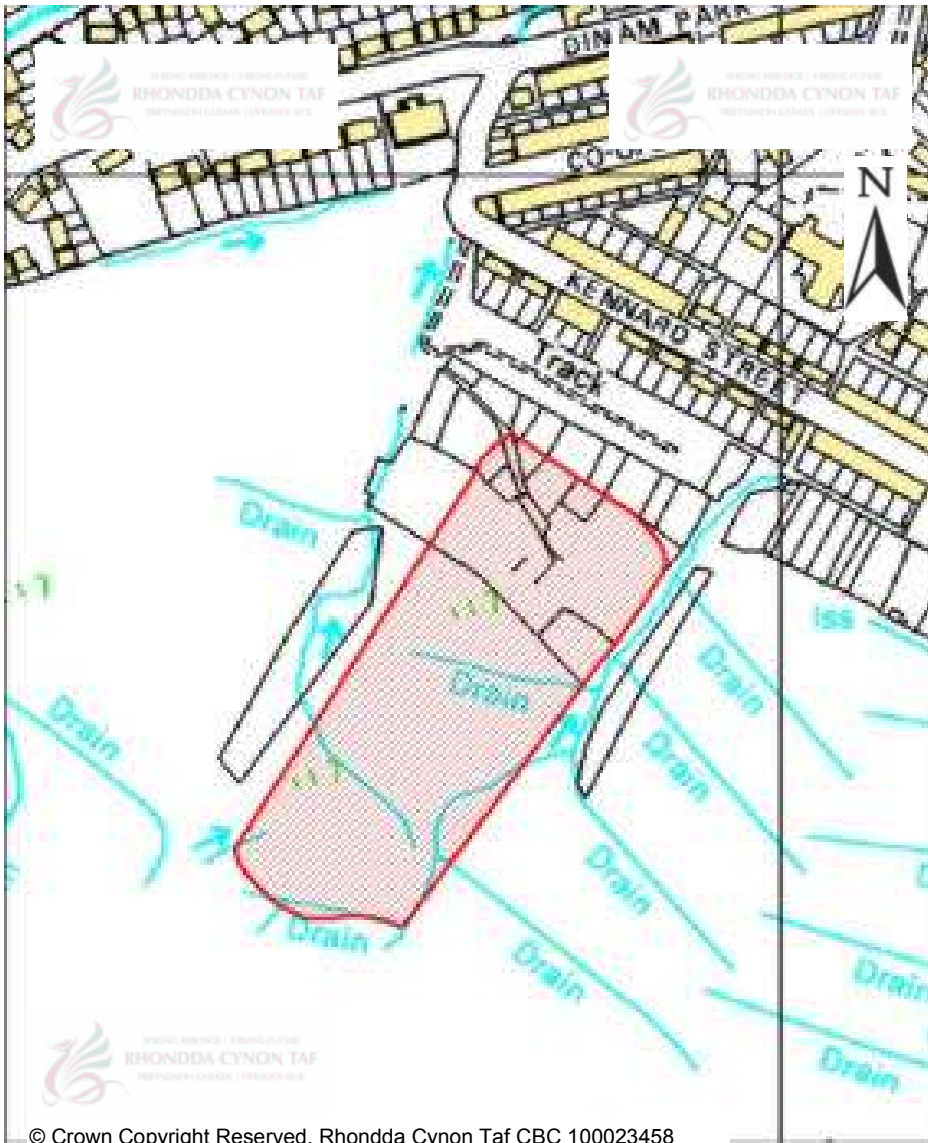
<b>Site Number:</b>	<b>64</b>
<b>Site Name:</b>	<b>Site at the rear of Dinam Park</b>
<b>Proposal:</b>	To be confirmed
<b>Site Category:</b>	Non-Strategic
<b>Settlement:</b>	Pentre
<b>Site Area (Hect):</b>	5.09





# CANDIDATE SITES REGISTER

<b>Site Number:</b>	<b>65</b>
<b>Site Name:</b>	<b>Large site at the rear of Kennard Street</b>
<b>Proposal:</b>	To be confirmed
<b>Site Category:</b>	Non-Strategic
<b>Settlement:</b>	Pentre
<b>Site Area (Hect):</b>	2.67



© Crown Copyright Reserved. Rhondda Cynon Taf CBC 100023458



# CANDIDATE SITES REGISTER



© Crown Copyright Reserved. Rhondda Cynon Taf CBC 100023458

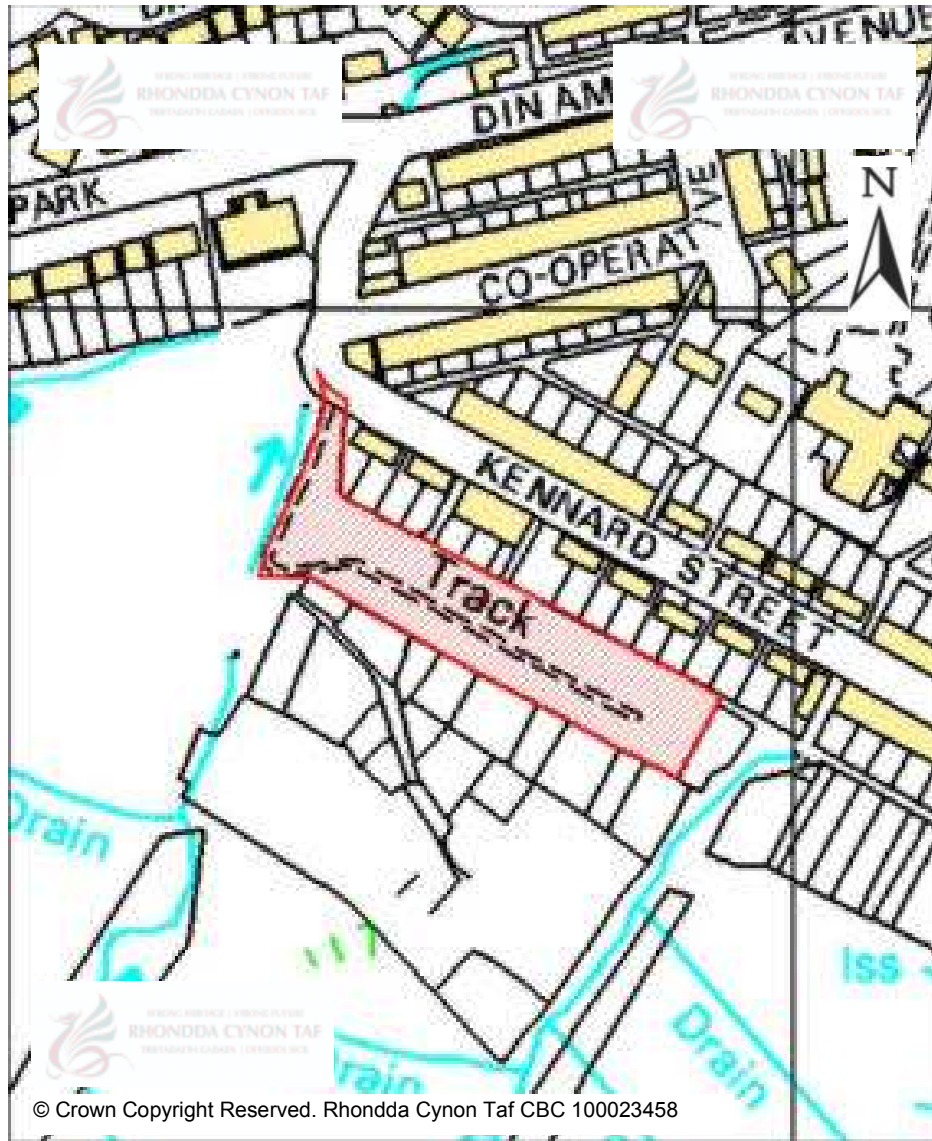
<b>Site Number:</b>	<b>66</b>
<b>Site Name:</b>	<b>Large site at the rear of Kennard Street</b>
<b>Proposal:</b>	To be confirmed
<b>Site Category:</b>	Non-Strategic
<b>Settlement:</b>	Pentre
<b>Site Area (Hect):</b>	4.73



# CANDIDATE SITES REGISTER

<b>Site Number:</b>	<b>67</b>
<b>Site Name:</b>	<b>Site at rear of Bwlifa Cottages</b>
<b>Proposal:</b>	To be confirmed
<b>Site Category:</b>	Non-Strategic
<b>Settlement:</b>	Pentre
<b>Site Area (Hect):</b>	3.23





# CANDIDATE SITES REGISTER

<b>Site Number:</b>	<b>68</b>
<b>Site Name:</b>	<b>Site at the rear of Kennard Street</b>
<b>Proposal:</b>	To be confirmed
<b>Site Category:</b>	Non-Strategic
<b>Settlement:</b>	Pentre
<b>Site Area (Hect):</b>	0.57



# CANDIDATE SITES REGISTER



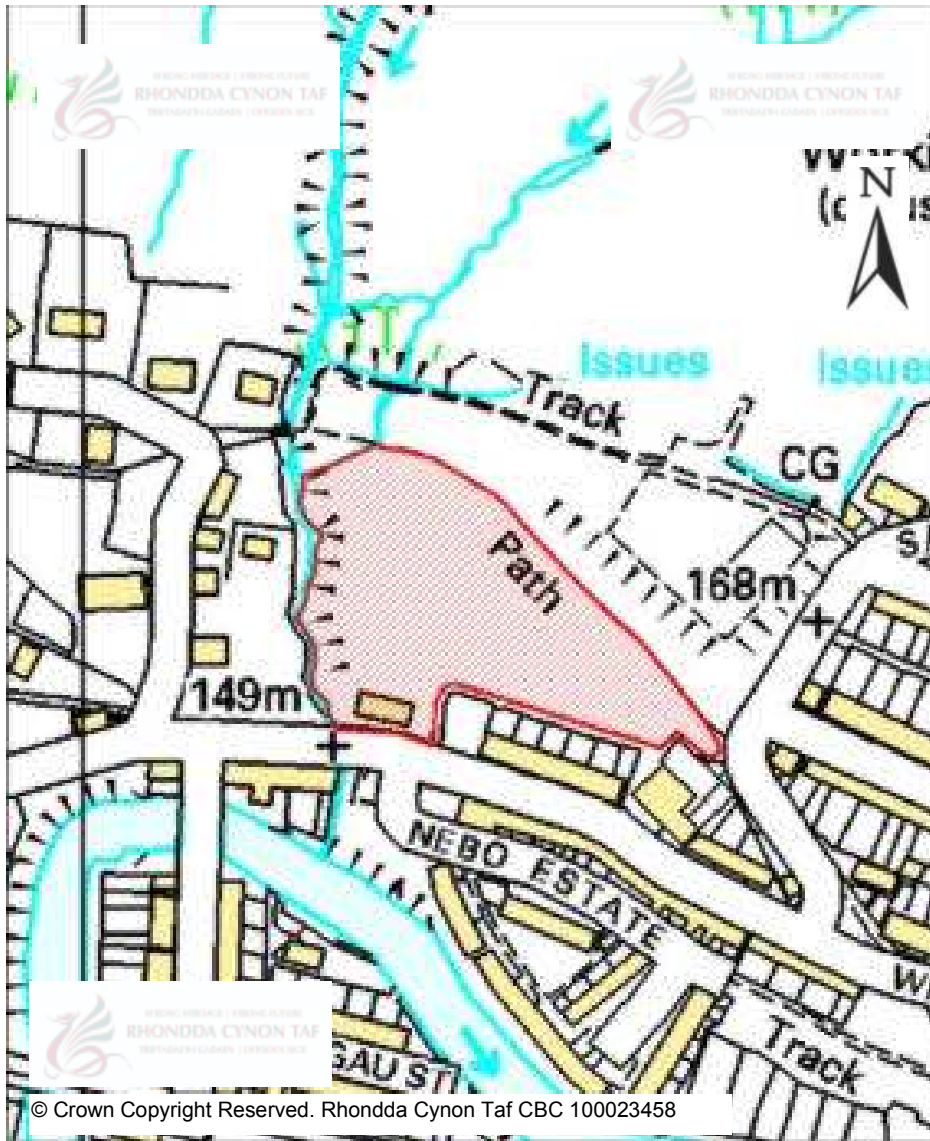
© Crown Copyright Reserved. Rhondda Cynon Taf CBC 100023458

<b>Site Number:</b>	<b>70</b>
<b>Site Name:</b>	<b>Site off Ystrad Road</b>
<b>Proposal:</b>	To be confirmed
<b>Site Category:</b>	Non-Strategic
<b>Settlement:</b>	Pentre
<b>Site Area (Hect):</b>	0.3



# CANDIDATE SITES REGISTER

<b>Site Number:</b>	<b>71</b>
<b>Site Name:</b>	<b>Site off Ystrad Road</b>
<b>Proposal:</b>	To be confirmed
<b>Site Category:</b>	Non-Strategic
<b>Settlement:</b>	Ystrad
<b>Site Area (Hect):</b>	1.09



© Crown Copyright Reserved. Rhondda Cynon Taf CBC 100023458



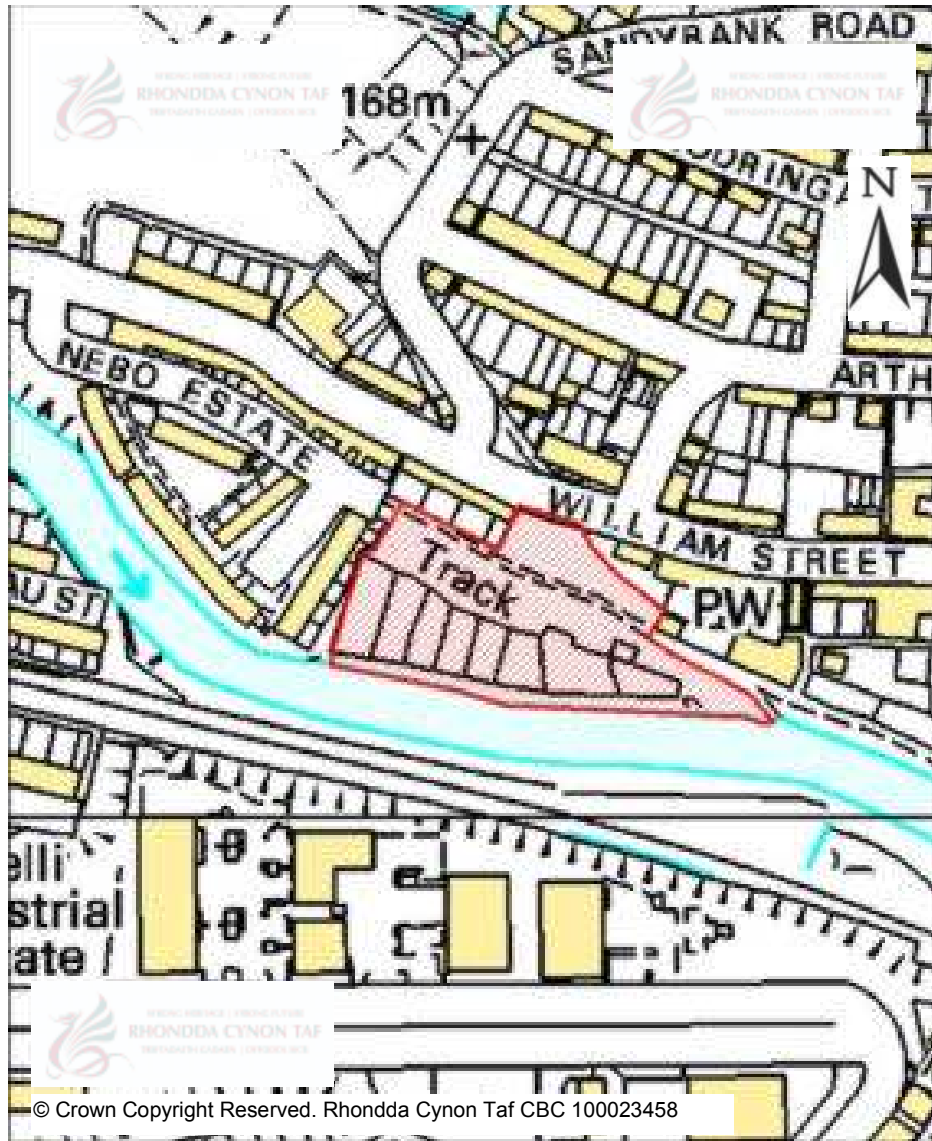
# CANDIDATE SITES REGISTER

<b>Site Number:</b>	<b>72</b>
<b>Site Name:</b>	<b>Gelli Road, Gelli Industrial Estate</b>
<b>Proposal:</b>	To be confirmed
<b>Site Category:</b>	Non-Strategic
<b>Settlement:</b>	Gelli
<b>Site Area (Hect):</b>	0.92





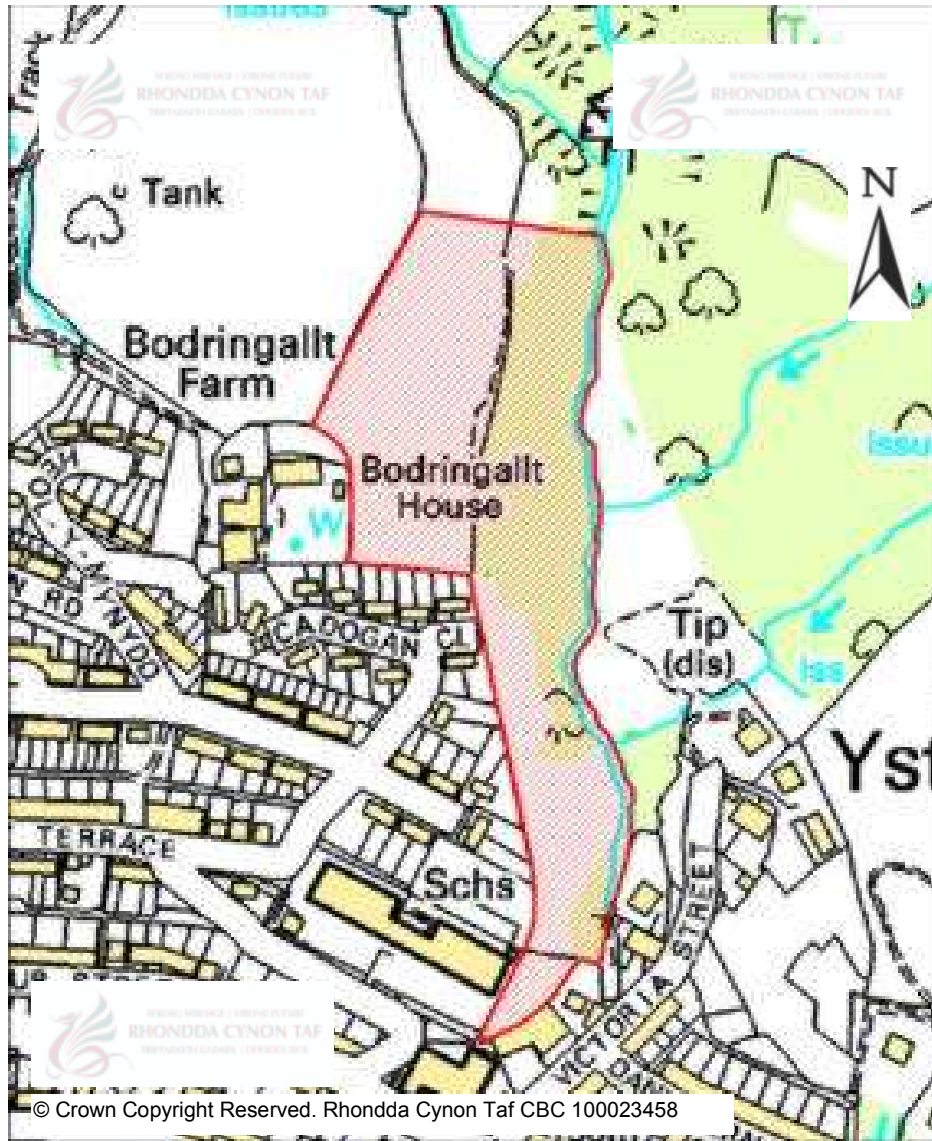
# CANDIDATE SITES REGISTER



<b>Site Number:</b>	<b>73</b>
<b>Site Name:</b>	<b>Land to east of Nebo Estate</b>
<b>Proposal:</b>	To be confirmed
<b>Site Category:</b>	Non-Strategic
<b>Settlement:</b>	Ystrad
<b>Site Area (Hect):</b>	0.79

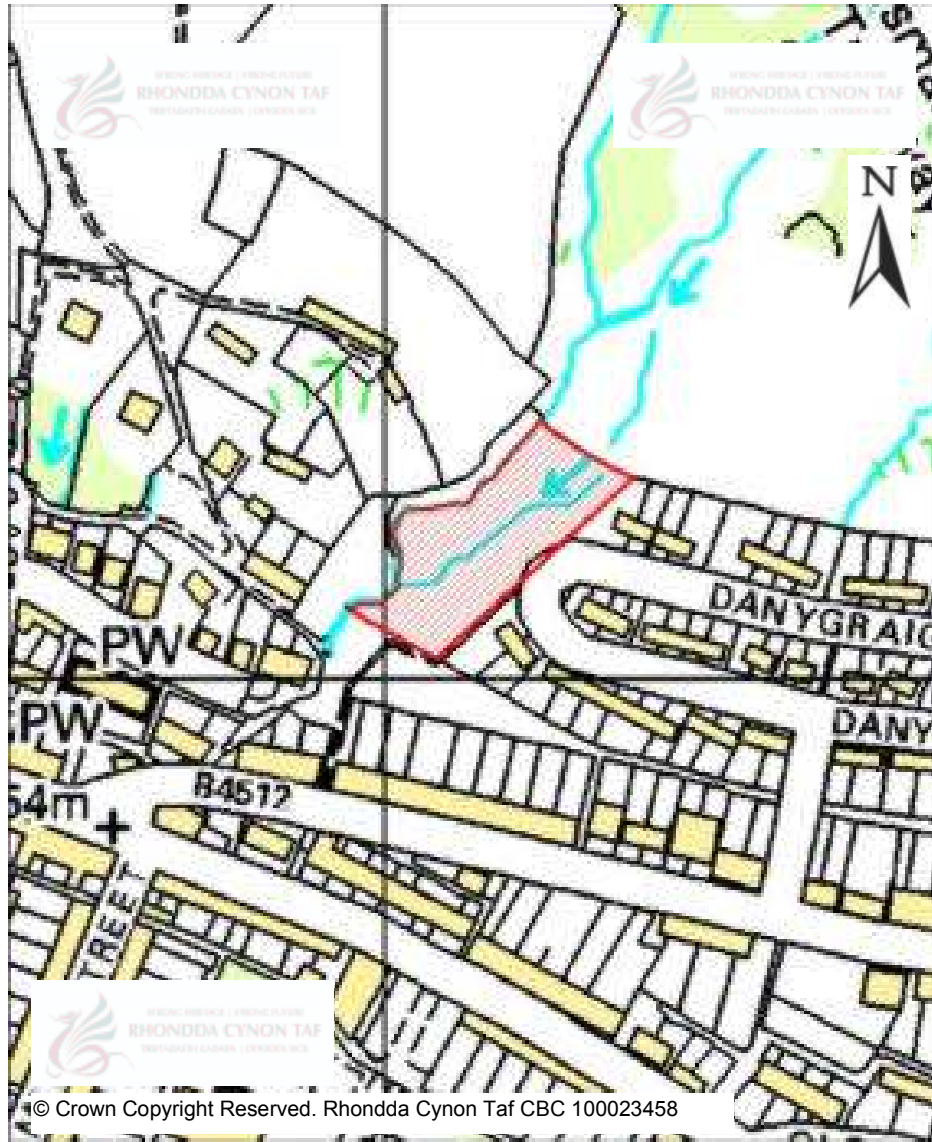


# CANDIDATE SITES REGISTER



© Crown Copyright Reserved. Rhondda Cynon Taf CBC 100023458

<b>Site Number:</b>	<b>75</b>
<b>Site Name:</b>	<b>Steep valley area</b>
<b>Proposal:</b>	To be confirmed
<b>Site Category:</b>	Non-Strategic
<b>Settlement:</b>	Ystrad
<b>Site Area (Hect):</b>	2.9



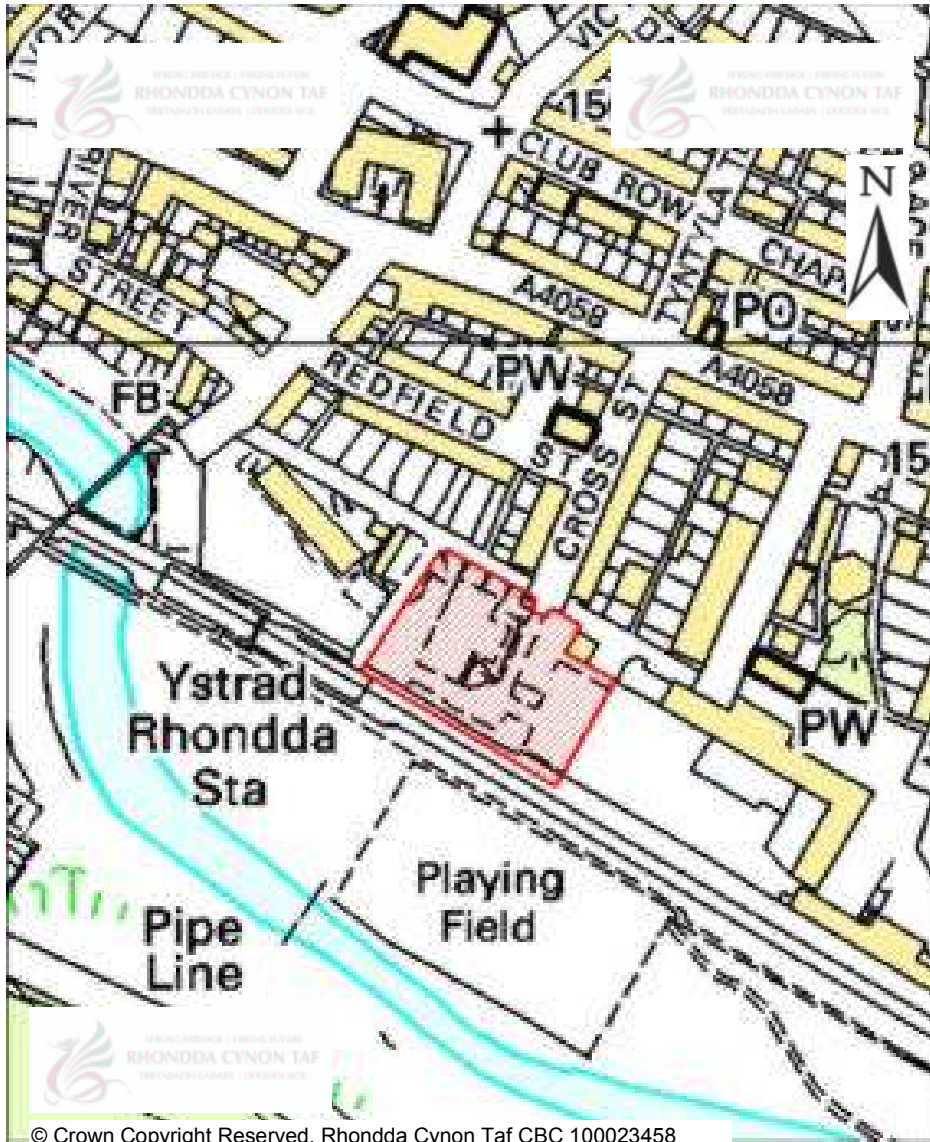
# CANDIDATE SITES REGISTER

<b>Site Number:</b>	<b>80</b>
<b>Site Name:</b>	<b>Land off Dan-y-Craig</b>
<b>Proposal:</b>	To be confirmed
<b>Site Category:</b>	Non-Strategic
<b>Settlement:</b>	Ystrad
<b>Site Area (Hect):</b>	0.38



# CANDIDATE SITES REGISTER

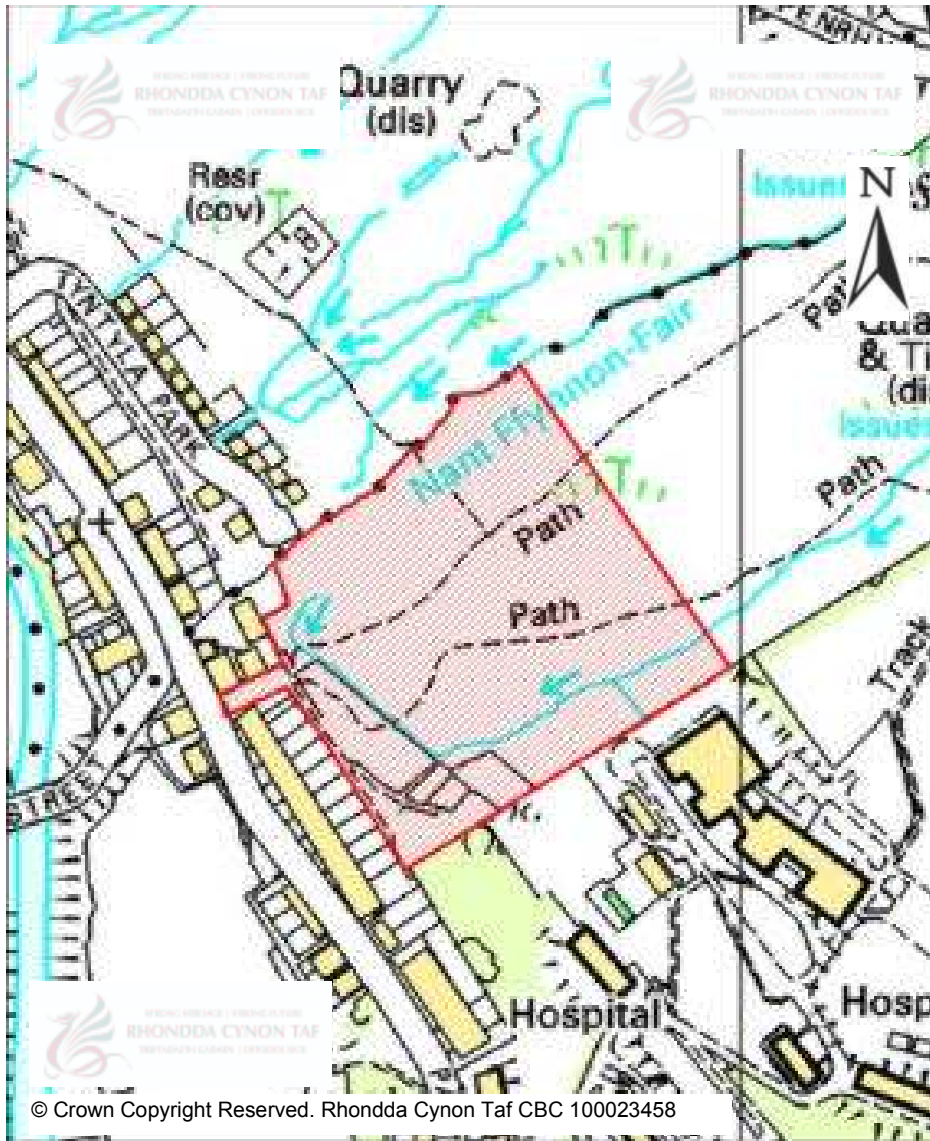
<b>Site Number:</b>	<b>81</b>
<b>Site Name:</b>	<b>Land off Trafalgar Terrace / Cross Street</b>
<b>Proposal:</b>	To be confirmed
<b>Site Category:</b>	Non-Strategic
<b>Settlement:</b>	Ystrad
<b>Site Area (Hect):</b>	0.5





# CANDIDATE SITES REGISTER

<b>Site Number:</b>	<b>83</b>
<b>Site Name:</b>	<b>Land off hospital site</b>
<b>Proposal:</b>	To be confirmed
<b>Site Category:</b>	Non-Strategic
<b>Settlement:</b>	Tonypandy
<b>Site Area (Hect):</b>	3.2



© Crown Copyright Reserved. Rhondda Cynon Taf CBC 100023458



# CANDIDATE SITES REGISTER

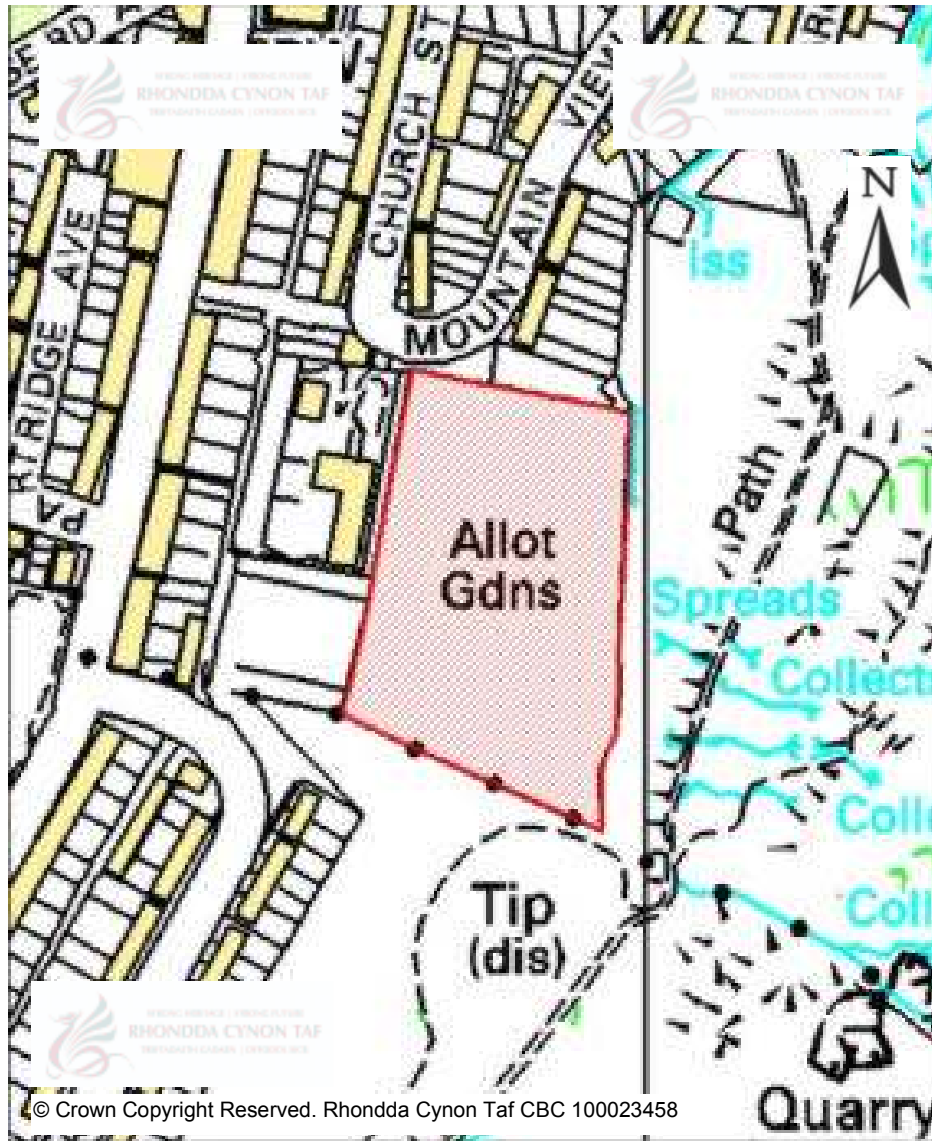


© Crown Copyright Reserved. Rhondda Cynon Taf CBC 100023458

<b>Site Number:</b>	<b>84</b>
<b>Site Name:</b>	<b>Hospital Site</b>
<b>Proposal:</b>	Residential development
<b>Site Category:</b>	Non-Strategic
<b>Settlement:</b>	Llwynypia
<b>Site Area (Hect):</b>	9.94



# CANDIDATE SITES REGISTER



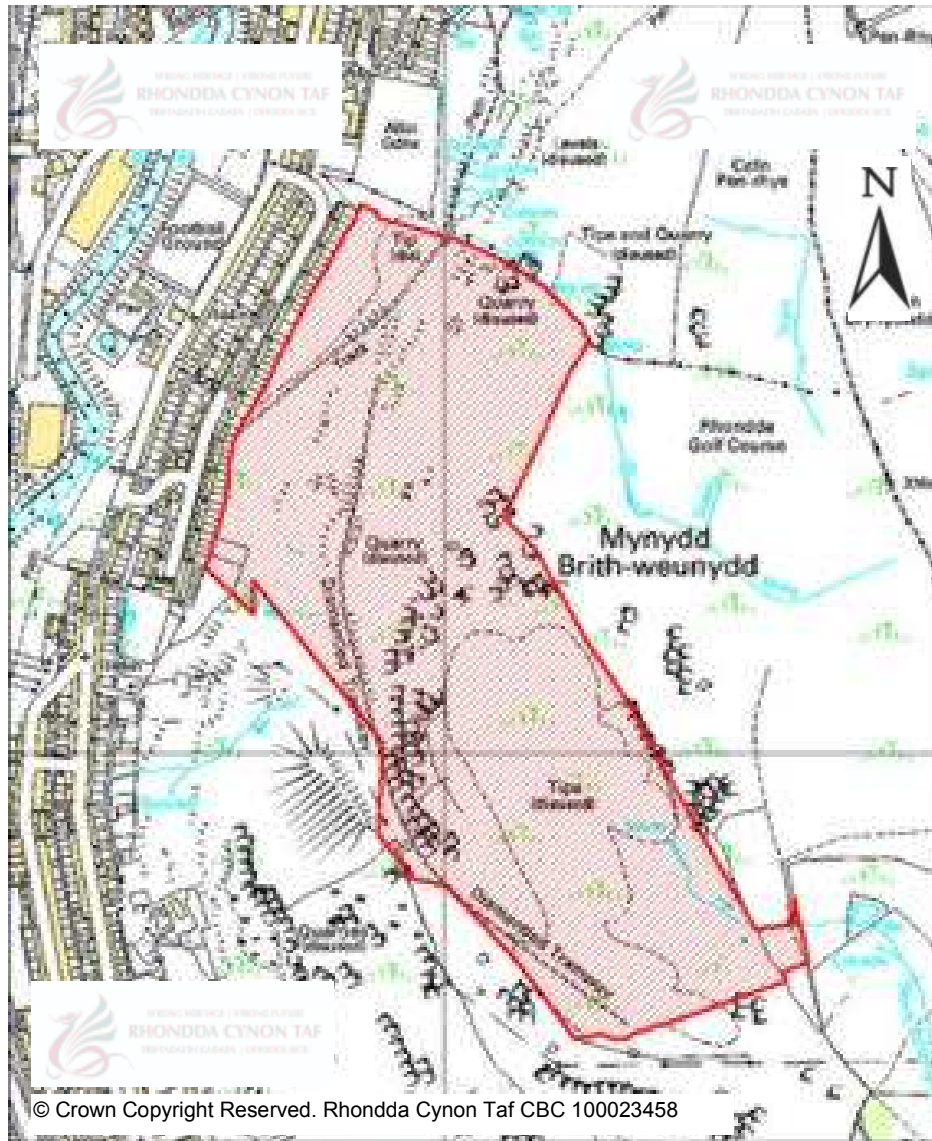
<b>Site Number:</b>	<b>86</b>
<b>Site Name:</b>	<b>Site to rear of Mountain View</b>
<b>Proposal:</b>	To be confirmed
<b>Site Category:</b>	Non-Strategic
<b>Settlement:</b>	Tonypandy
<b>Site Area (Hect):</b>	1.16

© Crown Copyright Reserved. Rhondda Cynon Taf CBC 100023458





# CANDIDATE SITES REGISTER



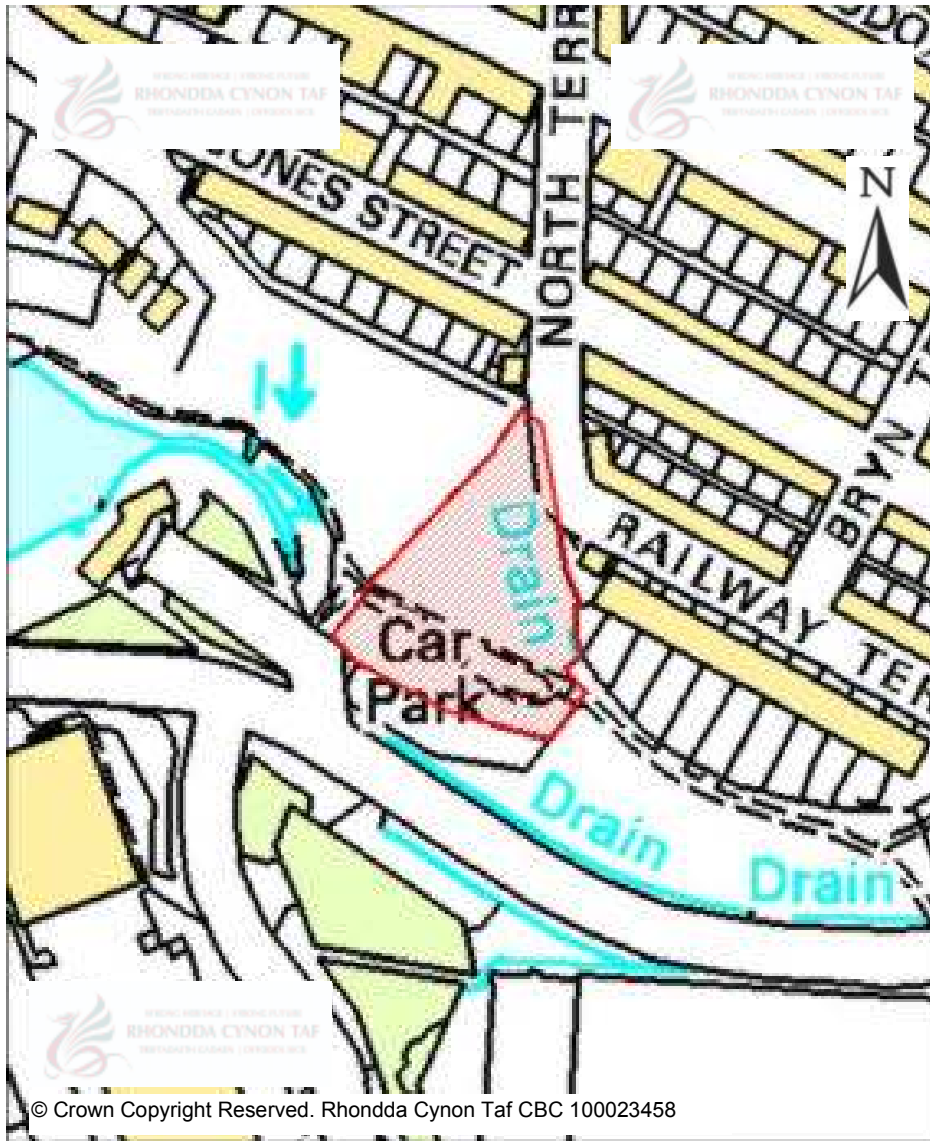
© Crown Copyright Reserved. Rhondda Cynon Taf CBC 100023458

<b>Site Number:</b>	<b>87</b>
<b>Site Name:</b>	<b>Land to the rear of Buckley Road</b>
<b>Proposal:</b>	Residential development
<b>Site Category:</b>	Non-Strategic
<b>Settlement:</b>	Trealaw
<b>Site Area (Hect):</b>	28.68



# CANDIDATE SITES REGISTER

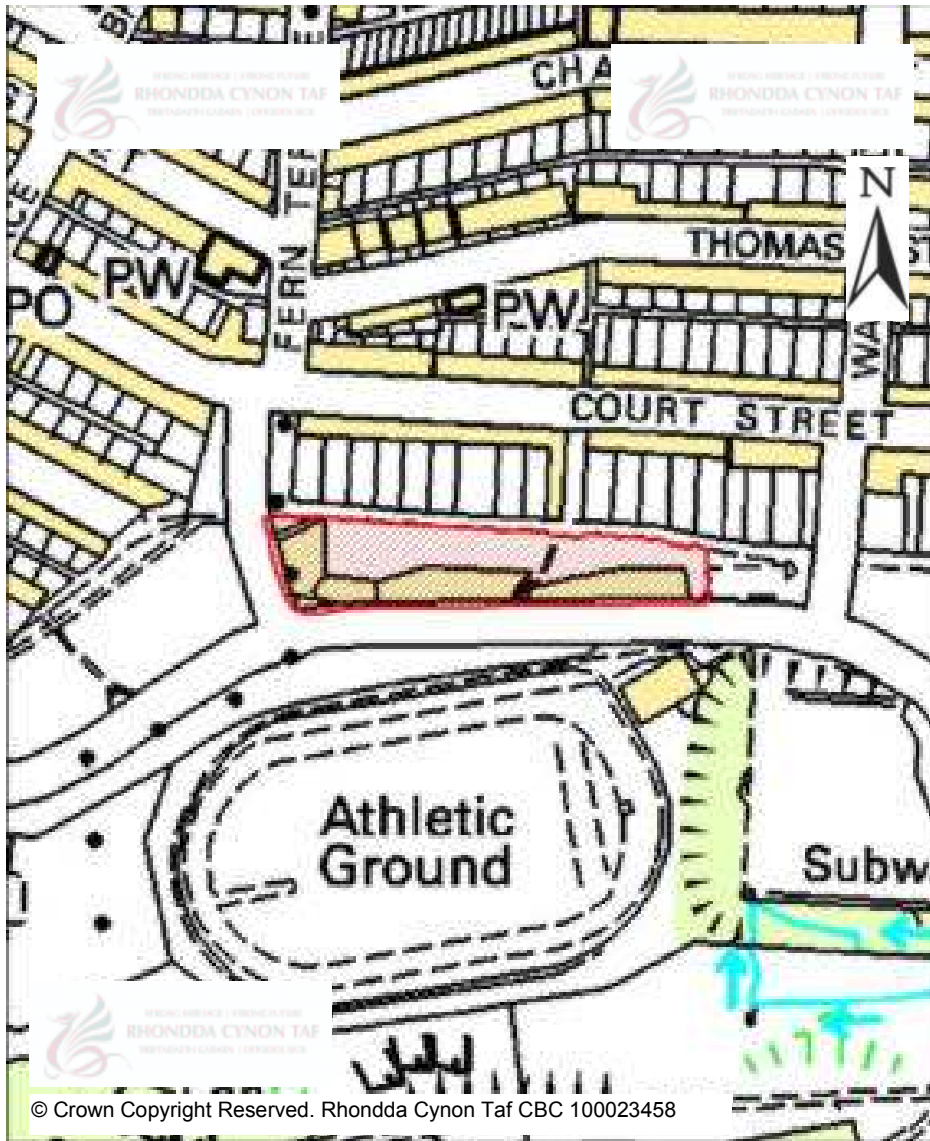
<b>Site Number:</b>	<b>88</b>
<b>Site Name:</b>	<b>Land near visitor centre</b>
<b>Proposal:</b>	To be confirmed
<b>Site Category:</b>	Non-Strategic
<b>Settlement:</b>	Tonypandy
<b>Site Area (Hect):</b>	0.39





# CANDIDATE SITES REGISTER

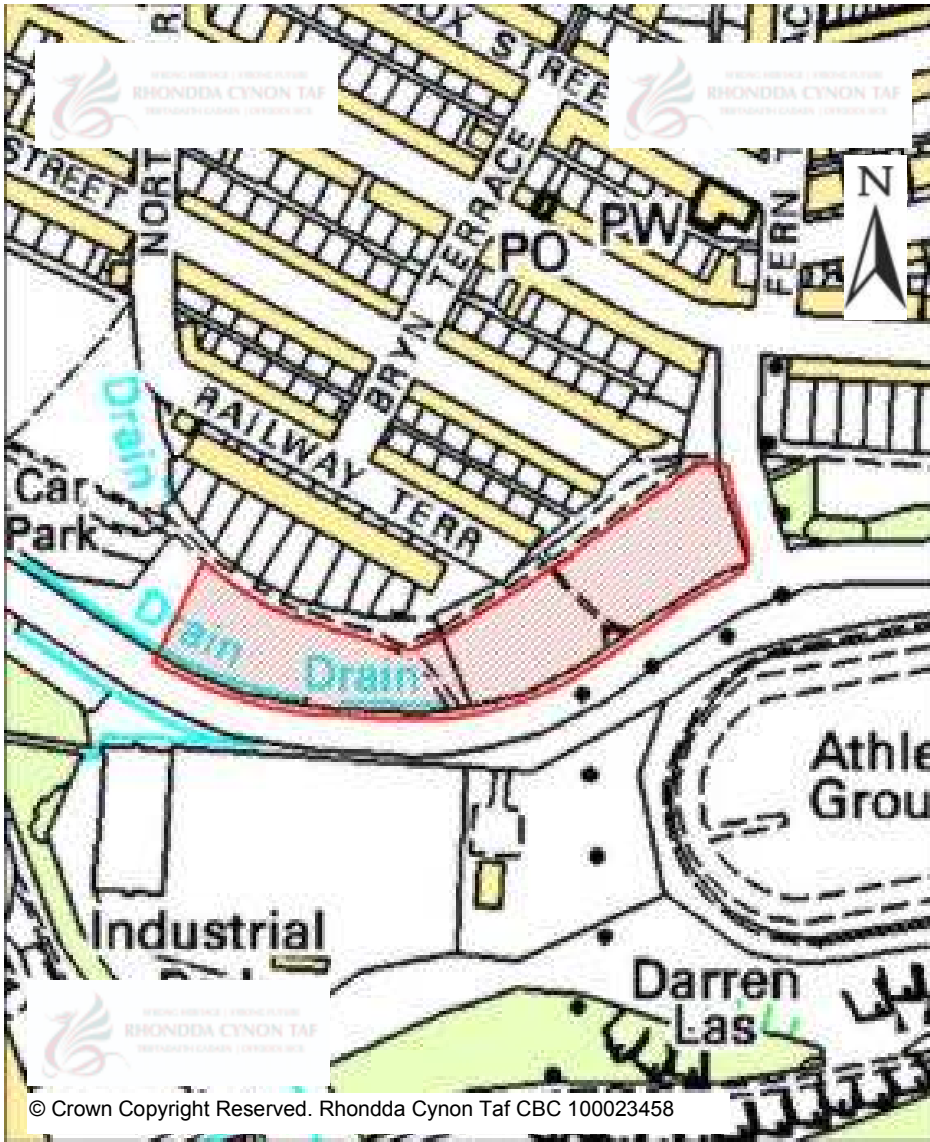
<b>Site Number:</b>	<b>90</b>
<b>Site Name:</b>	<b>Land south of Court Street</b>
<b>Proposal:</b>	Residential development
<b>Site Category:</b>	Non-Strategic
<b>Settlement:</b>	Clydach Vale
<b>Site Area (Hect):</b>	0.44





# CANDIDATE SITES REGISTER

<b>Site Number:</b>	<b>91</b>
<b>Site Name:</b>	<b>Land south of Railway Terrace</b>
<b>Proposal:</b>	Residential development
<b>Site Category:</b>	Non-Strategic
<b>Settlement:</b>	Clydach Vale
<b>Site Area (Hect):</b>	0.82





# CANDIDATE SITES REGISTER

<b>Site Number:</b>	<b>92</b>
<b>Site Name:</b>	<b>Site at rear of RCT offices</b>
<b>Proposal:</b>	To be confirmed
<b>Site Category:</b>	Non-Strategic
<b>Settlement:</b>	Tonypandy
<b>Site Area (Hect):</b>	0.66

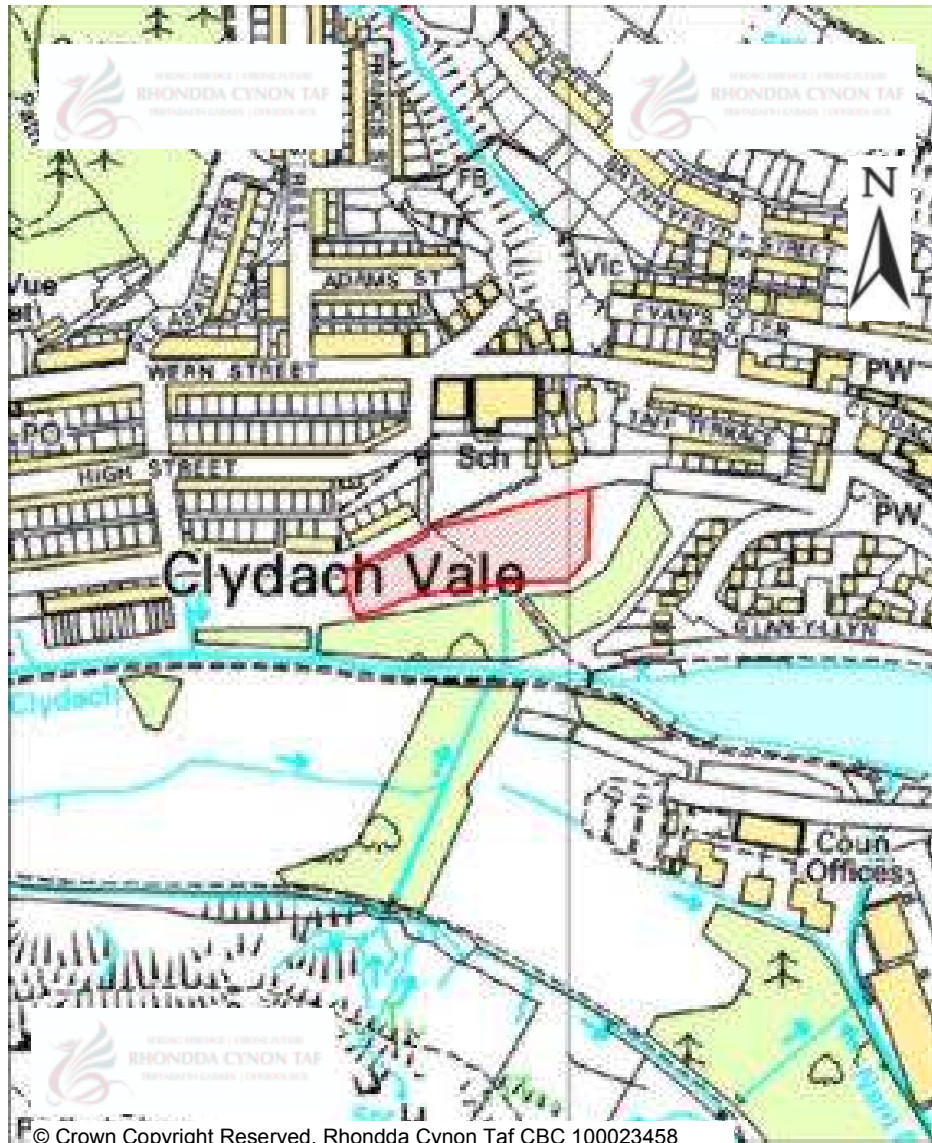


# CANDIDATE SITES REGISTER

<b>Site Number:</b>	<b>93</b>
<b>Site Name:</b>	<b>Site to west of RCT offices</b>
<b>Proposal:</b>	To be confirmed
<b>Site Category:</b>	Non-Strategic
<b>Settlement:</b>	Tonypandy
<b>Site Area (Hect):</b>	0.65



# CANDIDATE SITES REGISTER



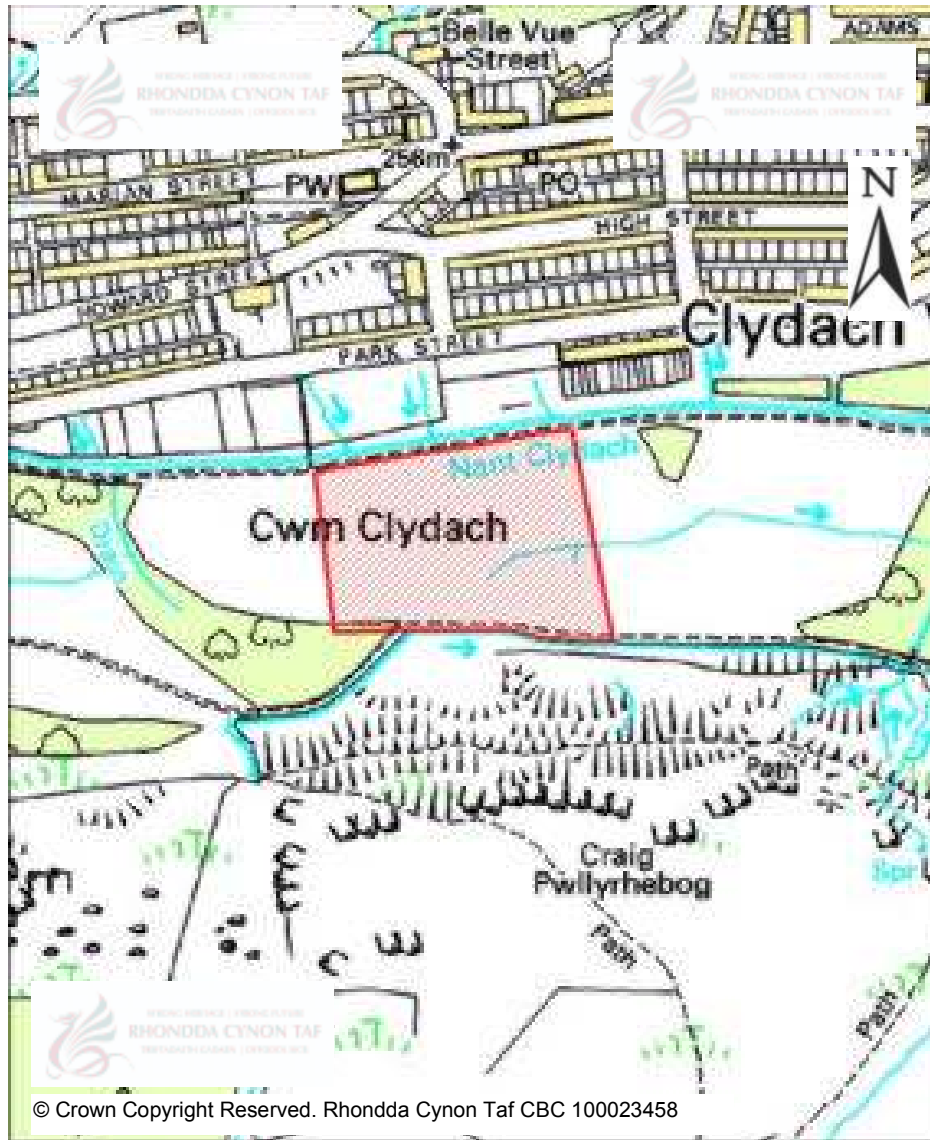
<b>Site Number:</b>	<b>94</b>
<b>Site Name:</b>	<b>Site to south of Cwmclydach Junior School</b>
<b>Proposal:</b>	Residential development
<b>Site Category:</b>	Non-Strategic
<b>Settlement:</b>	Clydach Vale
<b>Site Area (Hect):</b>	0.7

© Crown Copyright Reserved. Rhondda Cynon Taf CBC 100023458





# CANDIDATE SITES REGISTER



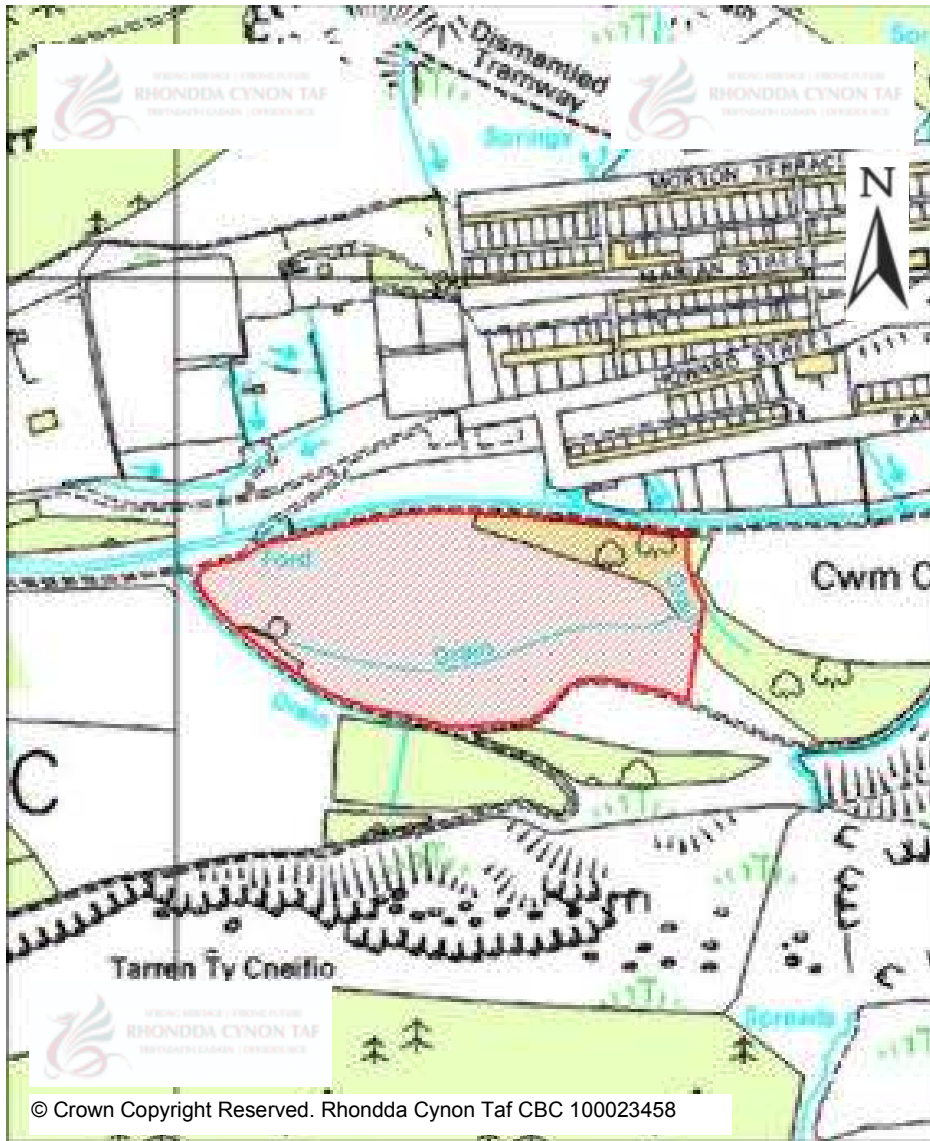
© Crown Copyright Reserved. Rhondda Cynon Taf CBC 100023458

<b>Site Number:</b>	<b>97</b>
<b>Site Name:</b>	<b>Land south of Park Street</b>
<b>Proposal:</b>	To be confirmed
<b>Site Category:</b>	Non-Strategic
<b>Settlement:</b>	Tonypandy
<b>Site Area (Hect):</b>	2.12



# CANDIDATE SITES REGISTER

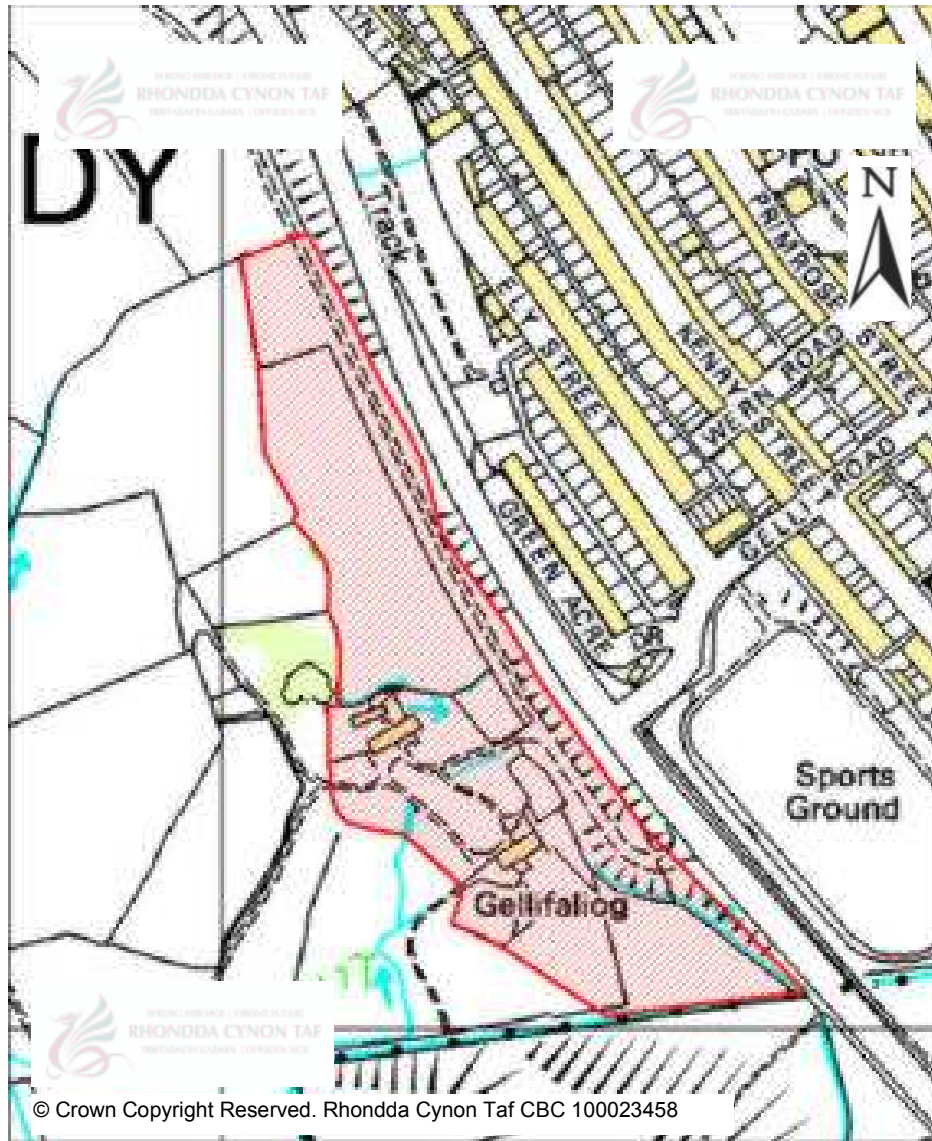
<b>Site Number:</b>	<b>99</b>
<b>Site Name:</b>	<b>Land at the end of Howard Street</b>
<b>Proposal:</b>	Residential development
<b>Site Category:</b>	Non-Strategic
<b>Settlement:</b>	Clydach Vale
<b>Site Area (Hect):</b>	4.08





# CANDIDATE SITES REGISTER

<b>Site Number:</b>	<b>101</b>
<b>Site Name:</b>	<b>Site Nr Tonypandy Enterprise Centre</b>
<b>Proposal:</b>	To be confirmed
<b>Site Category:</b>	Non-Strategic
<b>Settlement:</b>	Tonypandy
<b>Site Area (Hect):</b>	1.24



# CANDIDATE SITES REGISTER

<b>Site Number:</b>	<b>102</b>
<b>Site Name:</b>	<b>Site off A4119</b>
<b>Proposal:</b>	To be confirmed
<b>Site Category:</b>	Non-Strategic
<b>Settlement:</b>	Tonypandy
<b>Site Area (Hect):</b>	3.98



© Crown Copyright Reserved. Rhondda Cynon Taf CBC 100023458



# CANDIDATE SITES REGISTER

**Site Number:** 103

**Site Name:** Vacant site off B4278.

**Proposal:** To be confirmed

**Site Category:** Non-Strategic

**Settlement:** Tonypandy

**Site Area (Hect):** 1.91



# CANDIDATE SITES REGISTER

**Site Number:** 104

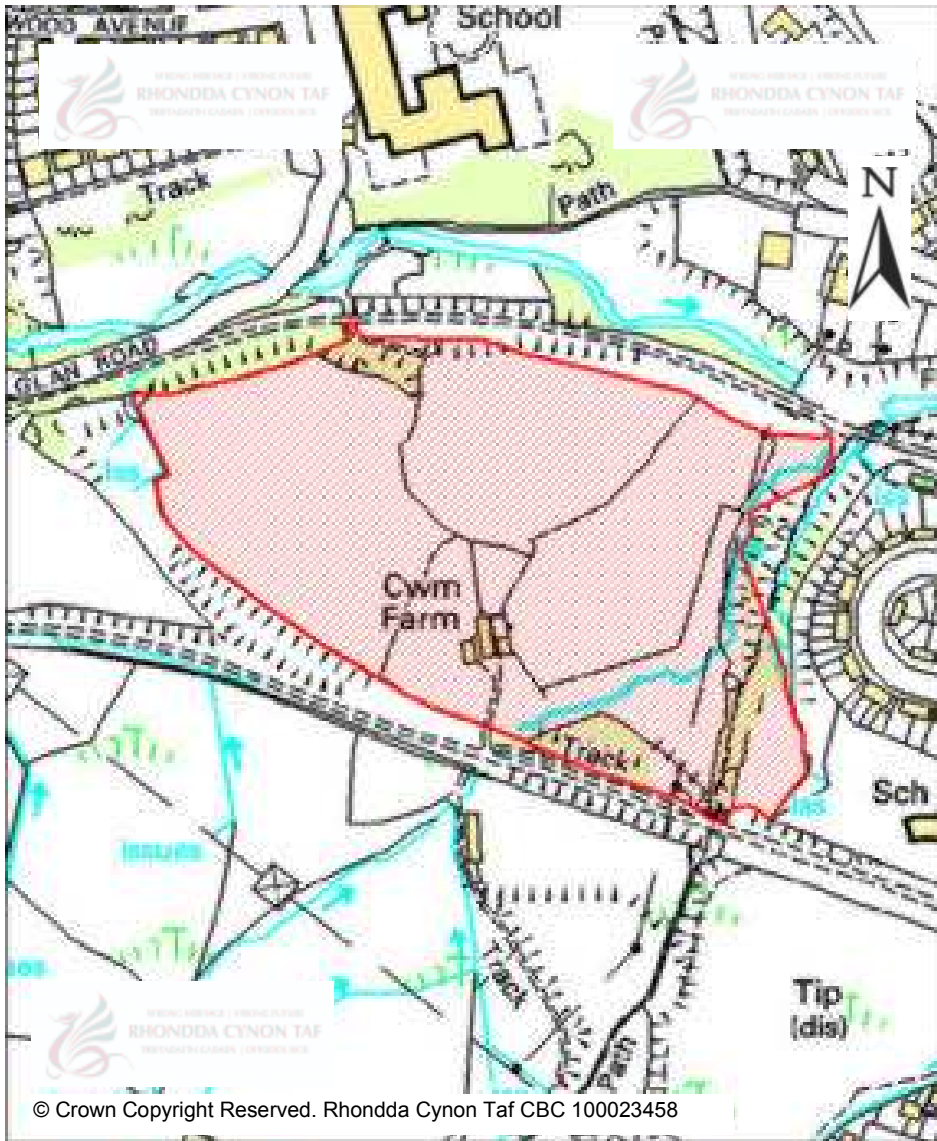
**Site Name:** Cwm Farm

**Proposal:** Residential development

**Site Category:** Non-Strategic

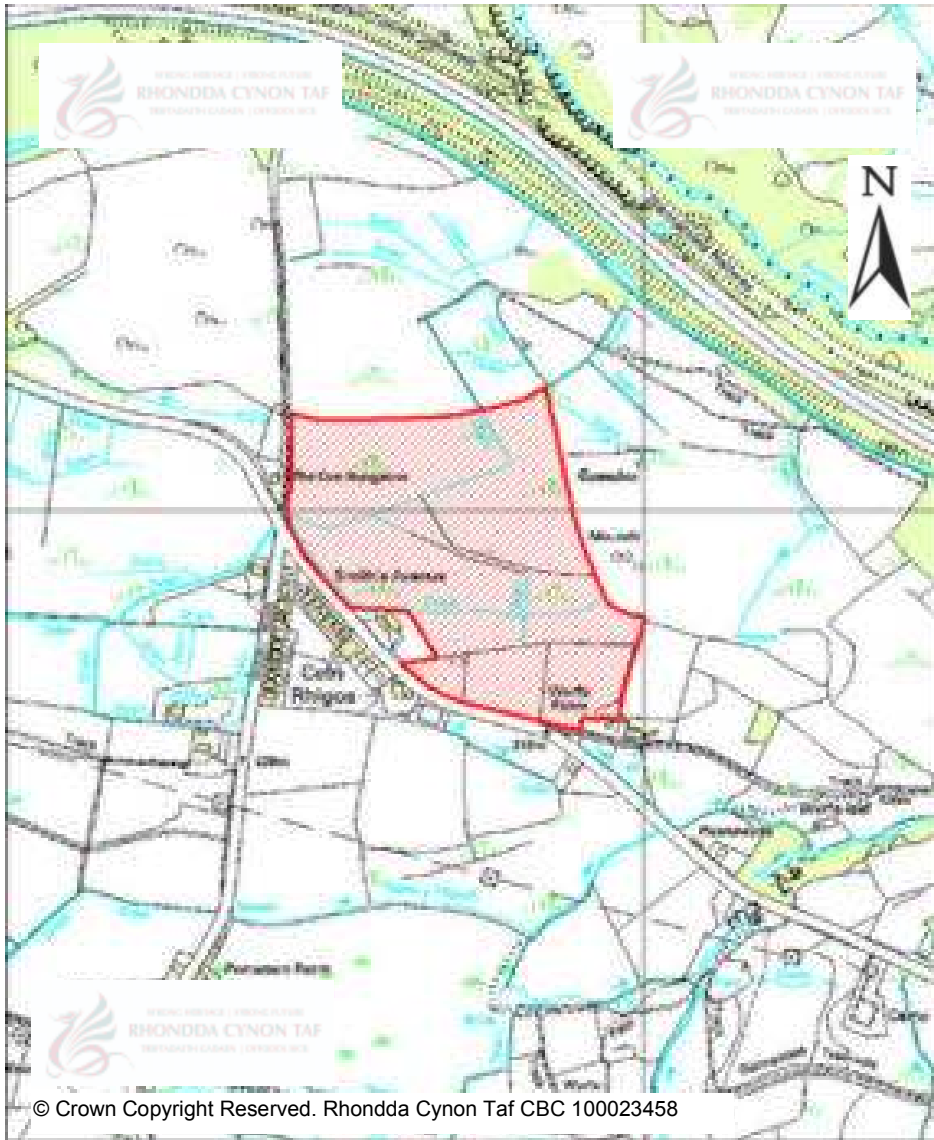
**Settlement:** Aberdare

**Site Area (Hect):** 7.69





# CANDIDATE SITES REGISTER



© Crown Copyright Reserved. Rhondda Cynon Taf CBC 100023458

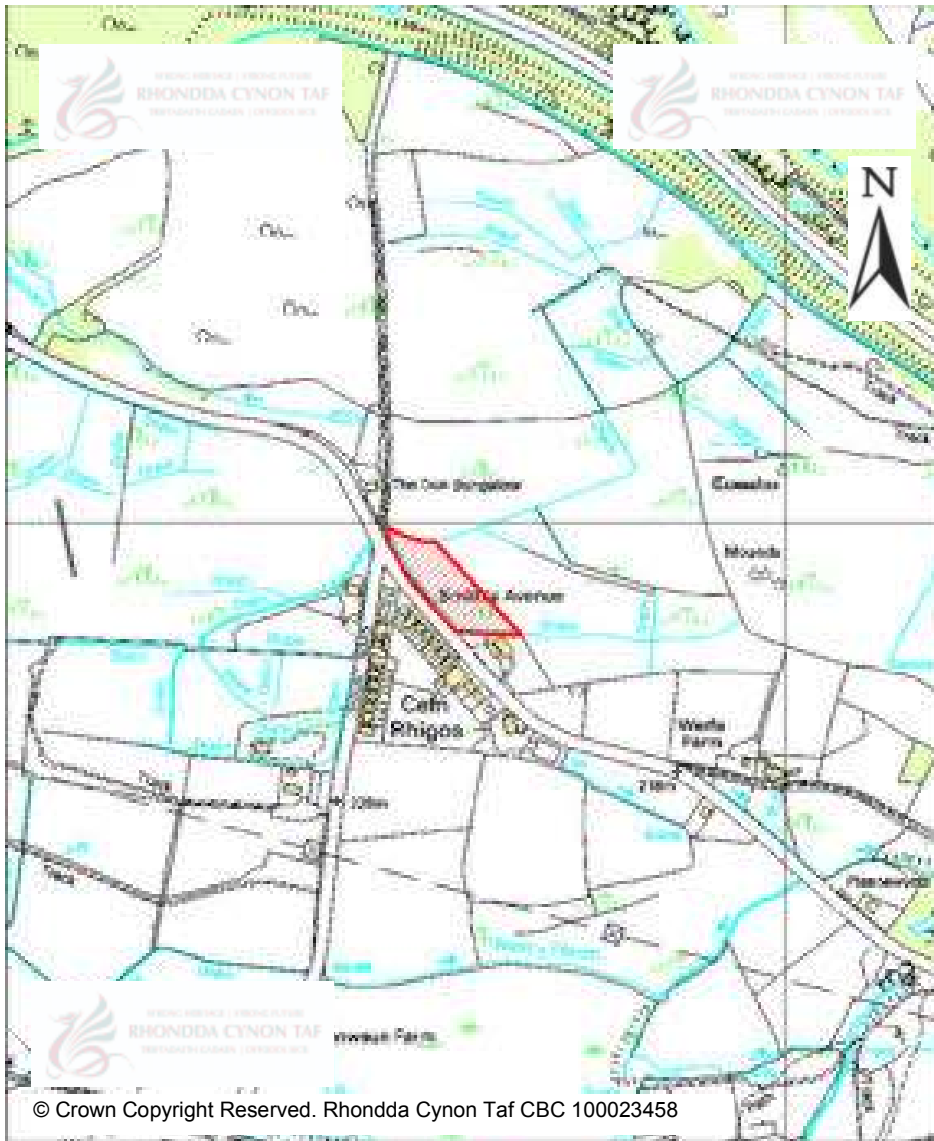
<b>Site Number:</b>	<b>106</b>
<b>Site Name:</b>	<b>Werfa Farm</b>
<b>Proposal:</b>	Residential development
<b>Site Category:</b>	Non-Strategic
<b>Settlement:</b>	Cefn Rhigos
<b>Site Area (Hect):</b>	13.22





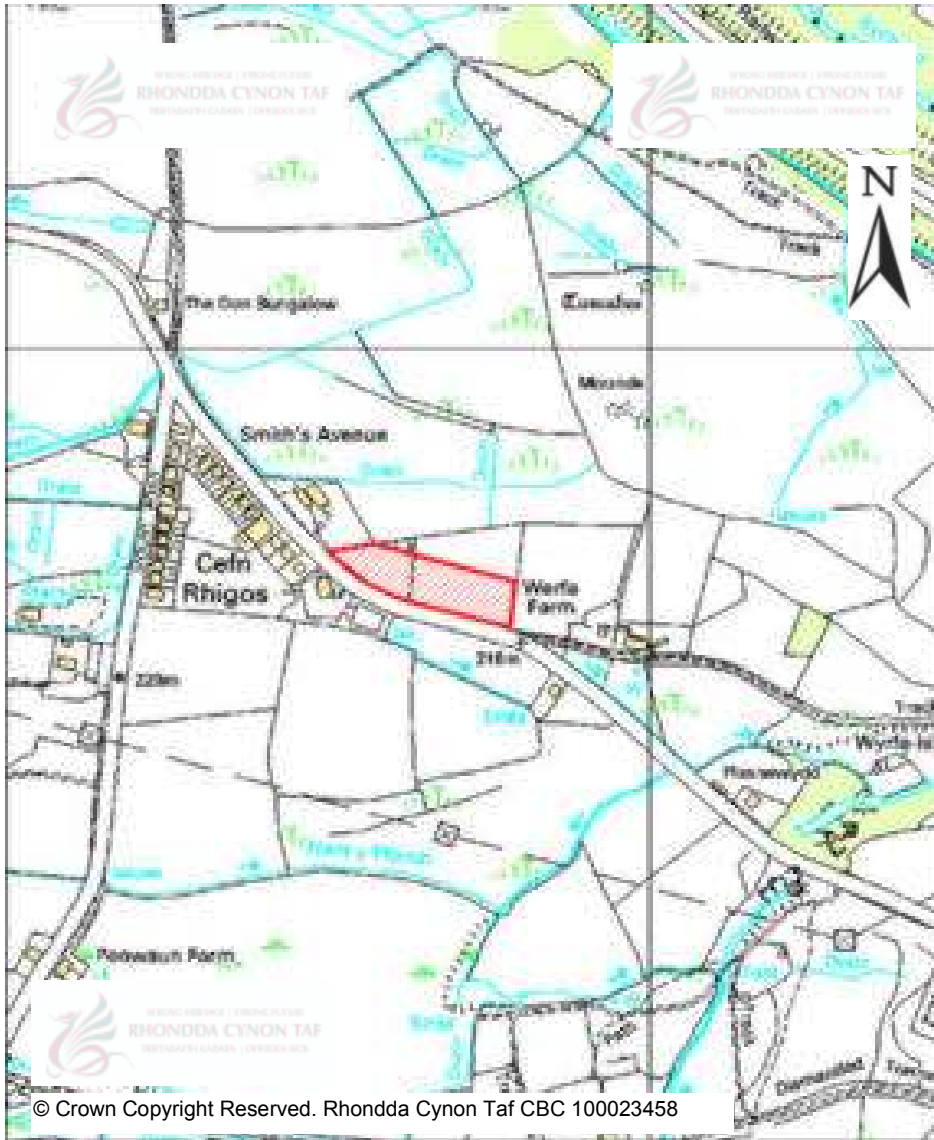
# CANDIDATE SITES REGISTER

<b>Site Number:</b>	<b>107</b>
<b>Site Name:</b>	<b>Werfa Farm</b>
<b>Proposal:</b>	Residential development
<b>Site Category:</b>	Non-Strategic
<b>Settlement:</b>	Cefn Rhigos
<b>Site Area (Hect):</b>	0.78





# CANDIDATE SITES REGISTER



© Crown Copyright Reserved. Rhondda Cynon Taf CBC 100023458

<b>Site Number:</b>	<b>108</b>
<b>Site Name:</b>	<b>Werfa Farm</b>
<b>Proposal:</b>	Residential development
<b>Site Category:</b>	Non-Strategic
<b>Settlement:</b>	Cefn Rhigos
<b>Site Area (Hect):</b>	0.76



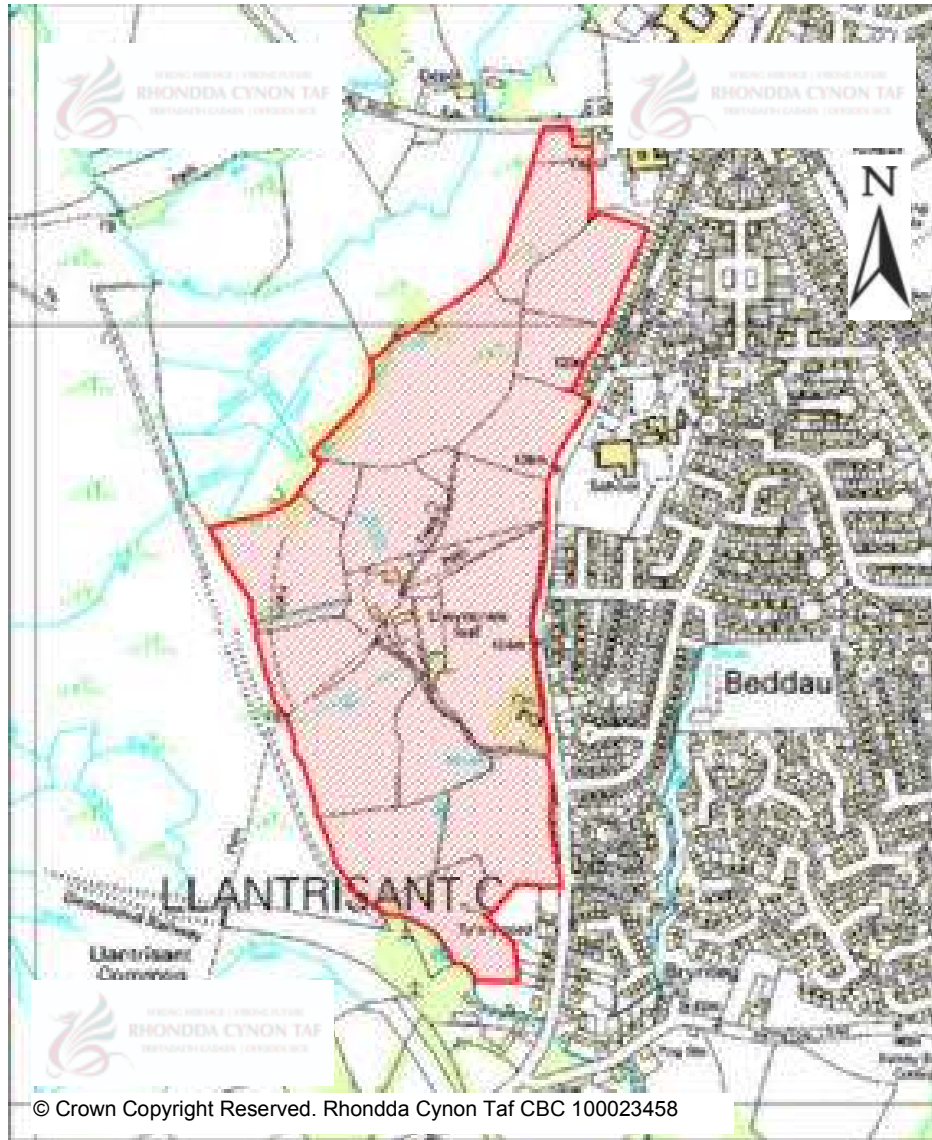
© Crown Copyright Reserved. Rhondda Cynon Taf CBC 100023458



Rhondda Cynon Taf Local Development Plan (2006-2021)

## CANDIDATE SITES REGISTER

<b>Site Number:</b>	<b>109</b>
<b>Site Name:</b>	<b>Gwaun Miskin</b>
<b>Proposal:</b>	Residential development
<b>Site Category:</b>	Non-Strategic
<b>Settlement:</b>	Beddau
<b>Site Area (Hect):</b>	13.07

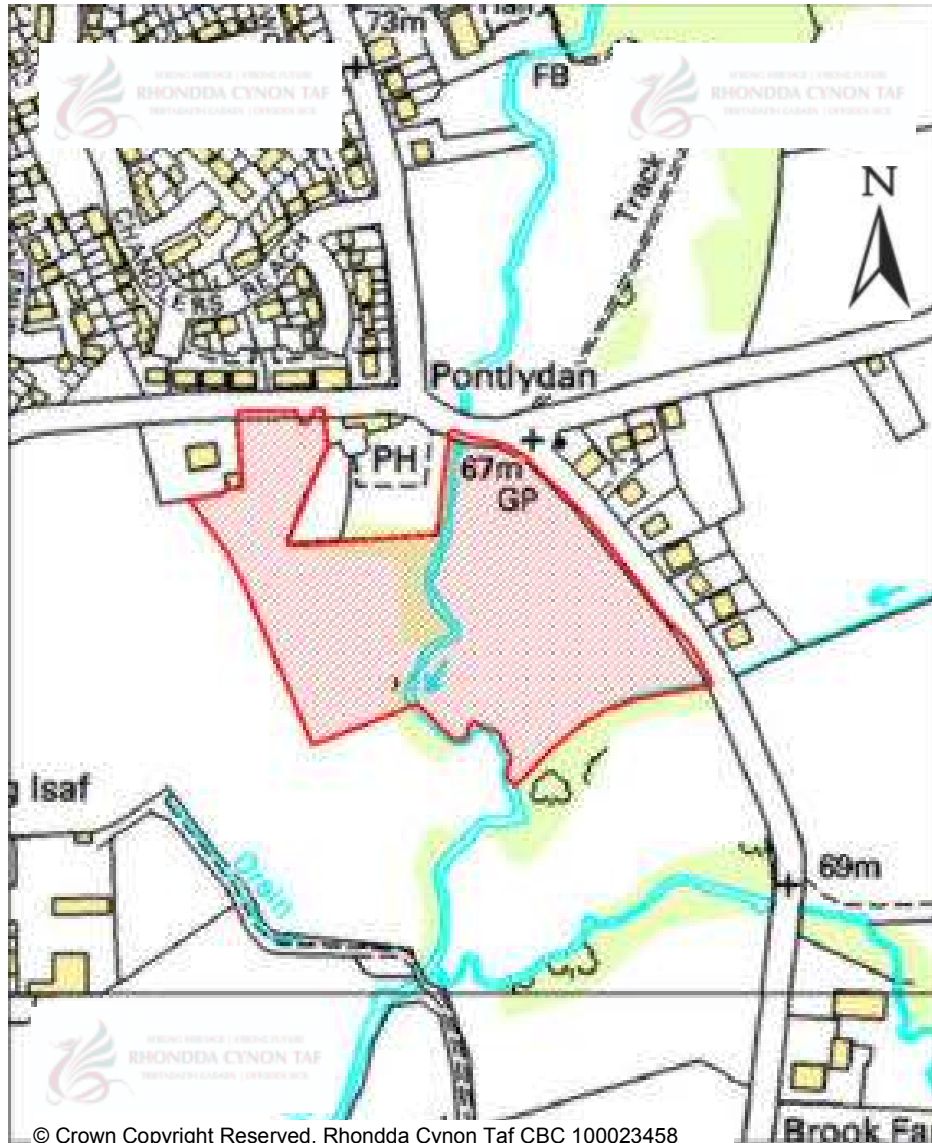


# CANDIDATE SITES REGISTER

<b>Site Number:</b>	<b>110</b>
<b>Site Name:</b>	<b>Llwyncrwn Isaf</b>
<b>Proposal:</b>	Residential development / Leisure development
<b>Site Category:</b>	Non-Strategic
<b>Settlement:</b>	Beddau
<b>Site Area (Hect):</b>	31.69

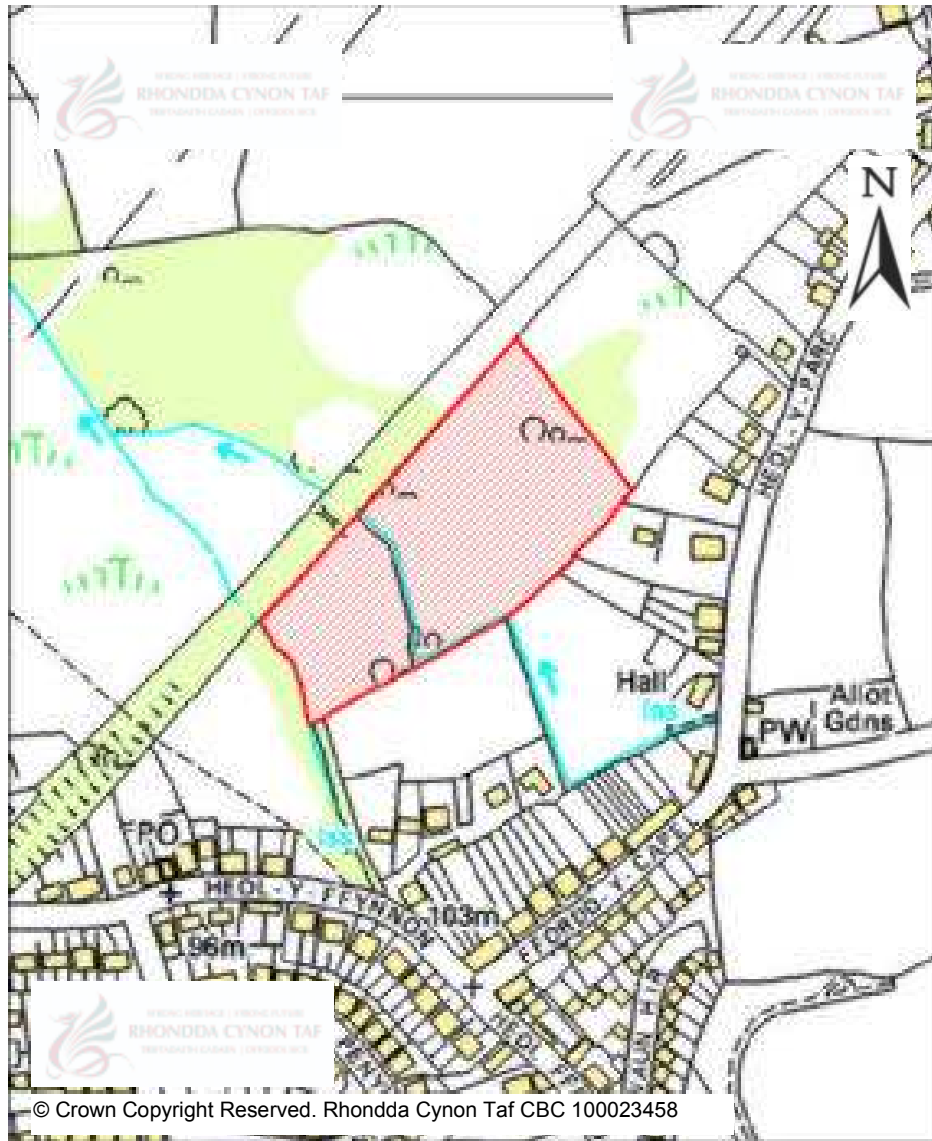


# CANDIDATE SITES REGISTER



© Crown Copyright Reserved. Rhondda Cynon Taf CBC 100023458

<b>Site Number:</b>	<b>111</b>
<b>Site Name:</b>	<b>Land adjacent to Ship Public House, Crown Hill</b>
<b>Proposal:</b>	Residential development
<b>Site Category:</b>	Non-Strategic
<b>Settlement:</b>	Llantwit Fardre
<b>Site Area (Hect):</b>	3.05

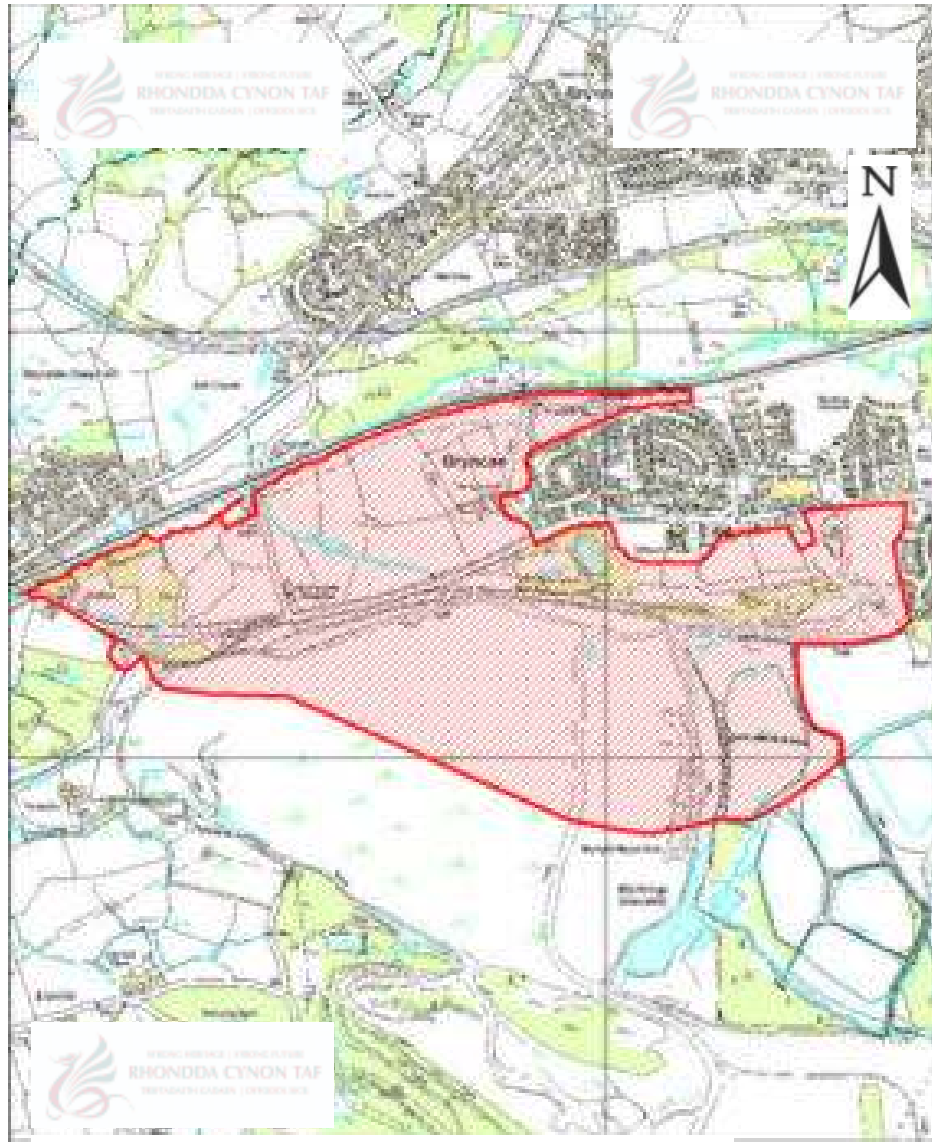


© Crown Copyright Reserved. Rhondda Cynon Taf CBC 100023458



# CANDIDATE SITES REGISTER

<b>Site Number:</b>	<b>112</b>
<b>Site Name:</b>	<b>Rear of 31 Heol-y-Parc</b>
<b>Proposal:</b>	Residential development
<b>Site Category:</b>	Non-Strategic
<b>Settlement:</b>	Efail Isaf
<b>Site Area (Hect):</b>	2.36



© Crown Copyright Reserved. Rhondda Cynon Taf CBC 100023458

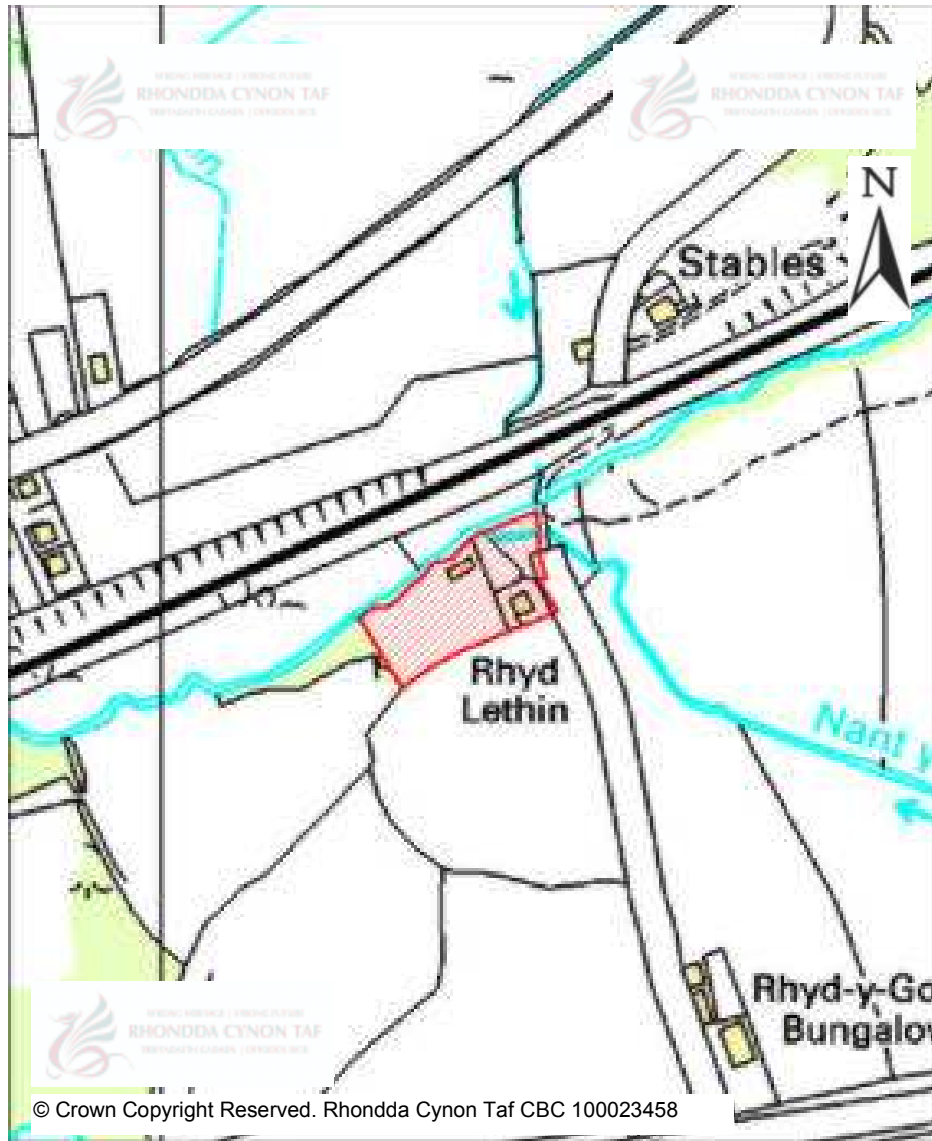


Rhondda Cynon Taf Local Development Plan (2006-2021)

## CANDIDATE SITES REGISTER

<b>Site Number:</b>	<b>113</b>
<b>Site Name:</b>	<b>Llanilid OCS</b>
<b>Proposal:</b>	Residential devevelopment, open space, neighbourhood centre, primary school & infrastructure
<b>Site Category:</b>	Strategic
<b>Settlement:</b>	Llanharan
<b>Site Area (Hect):</b>	112.16





## CANDIDATE SITES REGISTER

<b>Site Number:</b>	<b>114</b>
<b>Site Name:</b>	<b>Rhyd Lethin</b>
<b>Proposal:</b>	Residential development
<b>Site Category:</b>	Non-Strategic
<b>Settlement:</b>	Llanharan
<b>Site Area (Hect):</b>	0.36



# CANDIDATE SITES REGISTER

<b>Site Number:</b>	<b>115</b>
<b>Site Name:</b>	<b>West of Llechau</b>
<b>Proposal:</b>	Residential development
<b>Site Category:</b>	Non-Strategic
<b>Settlement:</b>	Llanharry
<b>Site Area (Hect):</b>	5.39



# CANDIDATE SITES REGISTER

<b>Site Number:</b>	<b>116</b>
<b>Site Name:</b>	<b>Mwyndy NW &amp; NE</b>
<b>Proposal:</b>	Residential and employment
<b>Site Category:</b>	Strategic
<b>Settlement:</b>	Llantrisant
<b>Site Area (Hect):</b>	9.07



# CANDIDATE SITES REGISTER



© Crown Copyright Reserved. Rhondda Cynon Taf CBC 100023458

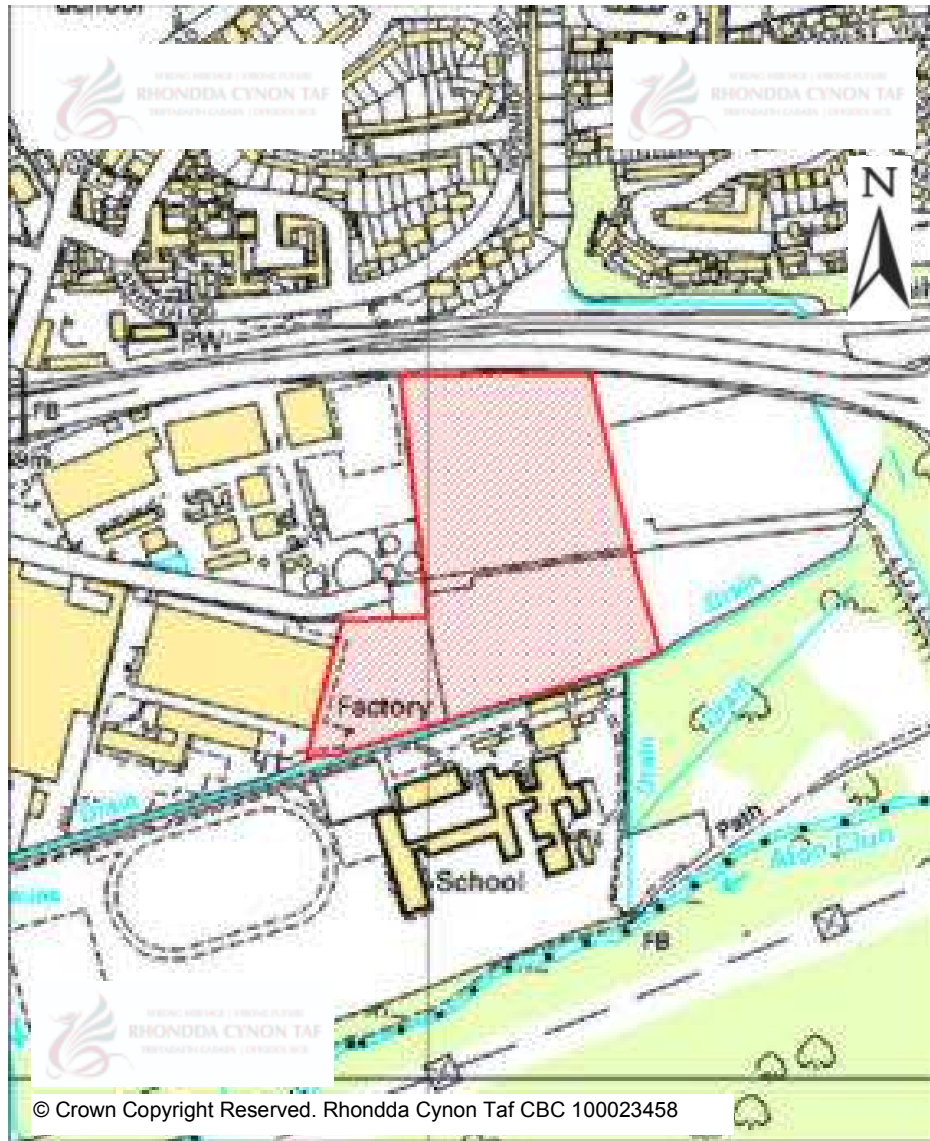
<b>Site Number:</b>	<b>117</b>
<b>Site Name:</b>	<b>Mwyndy NW &amp; NE</b>
<b>Proposal:</b>	Residential and employment
<b>Site Category:</b>	Strategic
<b>Settlement:</b>	Llantrisant
<b>Site Area (Hect):</b>	8.34



Rhondda Cynon Taf Local Development Plan (2006-2021)

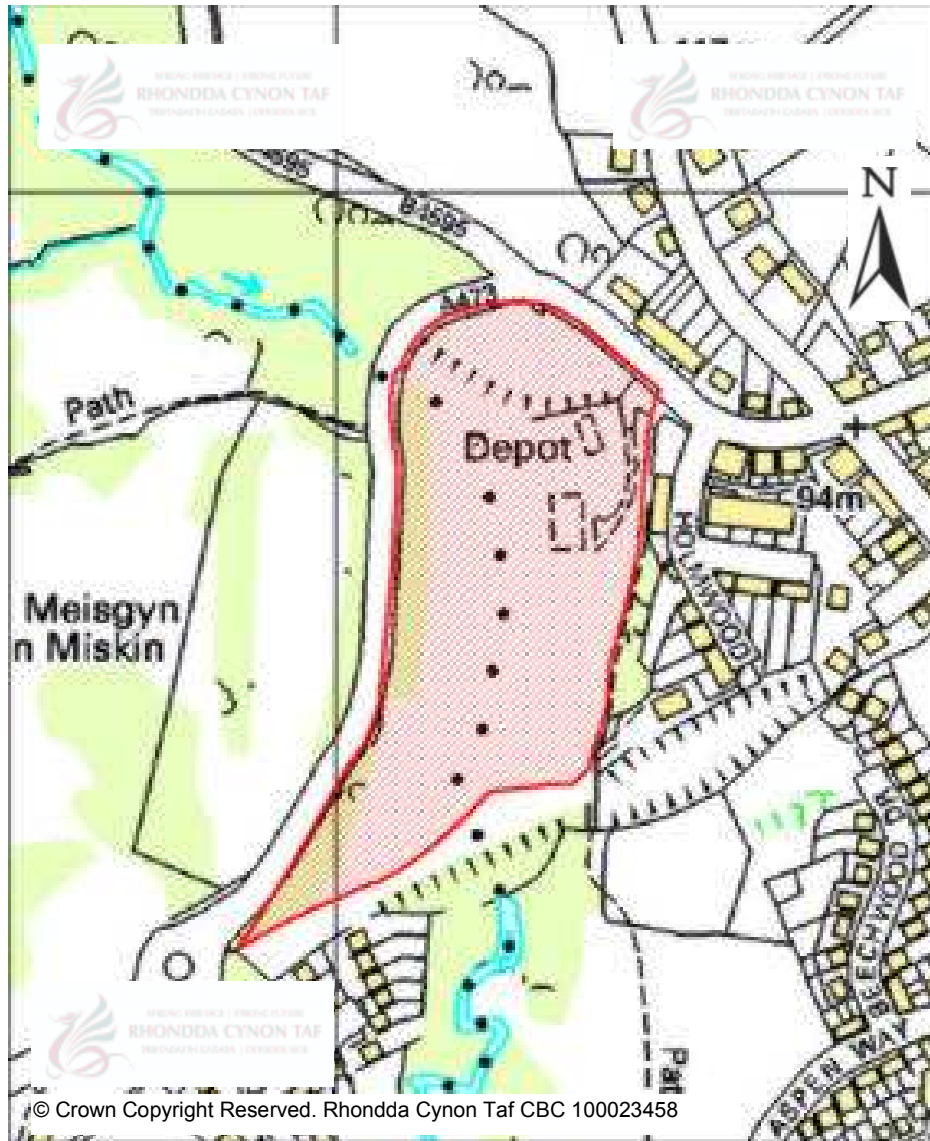
## CANDIDATE SITES REGISTER

<b>Site Number:</b>	<b>118</b>
<b>Site Name:</b>	<b>Mwyndy Park</b>
<b>Proposal:</b>	Residential development
<b>Site Category:</b>	Strategic
<b>Settlement:</b>	Llantrisant
<b>Site Area (Hect):</b>	92.47



# CANDIDATE SITES REGISTER

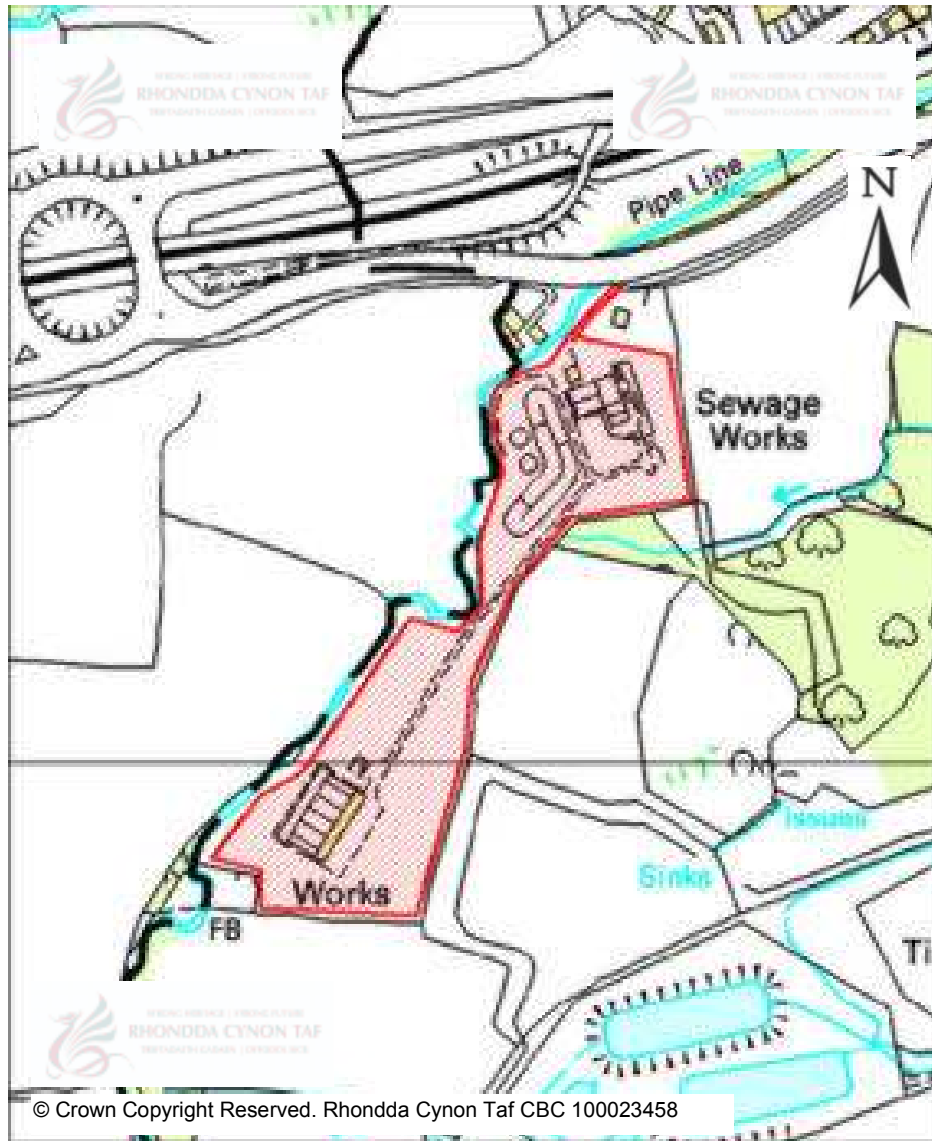
<b>Site Number:</b>	<b>119</b>
<b>Site Name:</b>	<b>Purolite &amp; Pant Marsh</b>
<b>Proposal:</b>	Town centre
<b>Site Category:</b>	Strategic
<b>Settlement:</b>	Talbot Green
<b>Site Area (Hect):</b>	19.48



# CANDIDATE SITES REGISTER

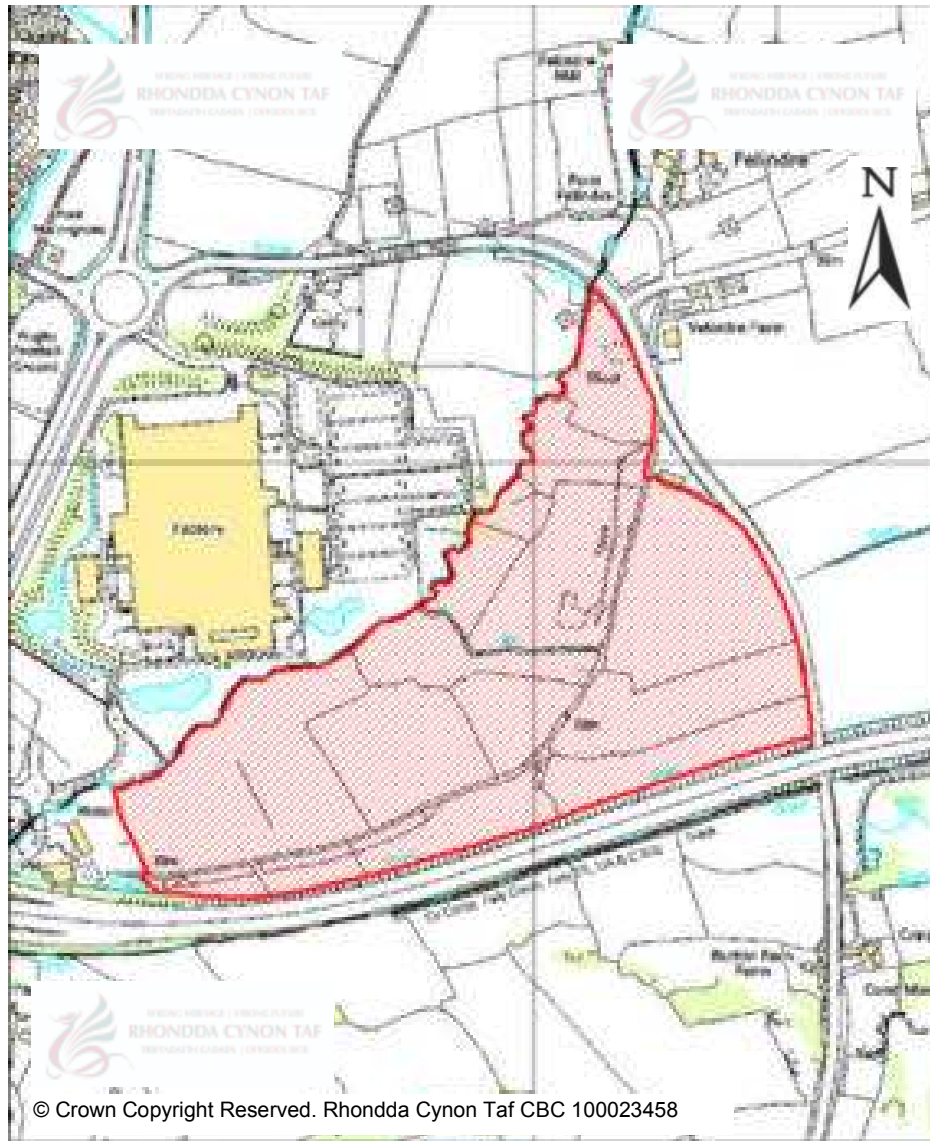
<b>Site Number:</b>	<b>120</b>
<b>Site Name:</b>	<b>Cadwallader's Yard</b>
<b>Proposal:</b>	Residential development
<b>Site Category:</b>	Non-Strategic
<b>Settlement:</b>	Llantwit Fardre
<b>Site Area (Hect):</b>	3.32





# CANDIDATE SITES REGISTER

<b>Site Number:</b>	<b>121</b>
<b>Site Name:</b>	<b>Former Llanharan STW</b>
<b>Proposal:</b>	Employment/Recycling/Residential
<b>Site Category:</b>	Non-Strategic
<b>Settlement:</b>	Pencoed
<b>Site Area (Hect):</b>	2.79



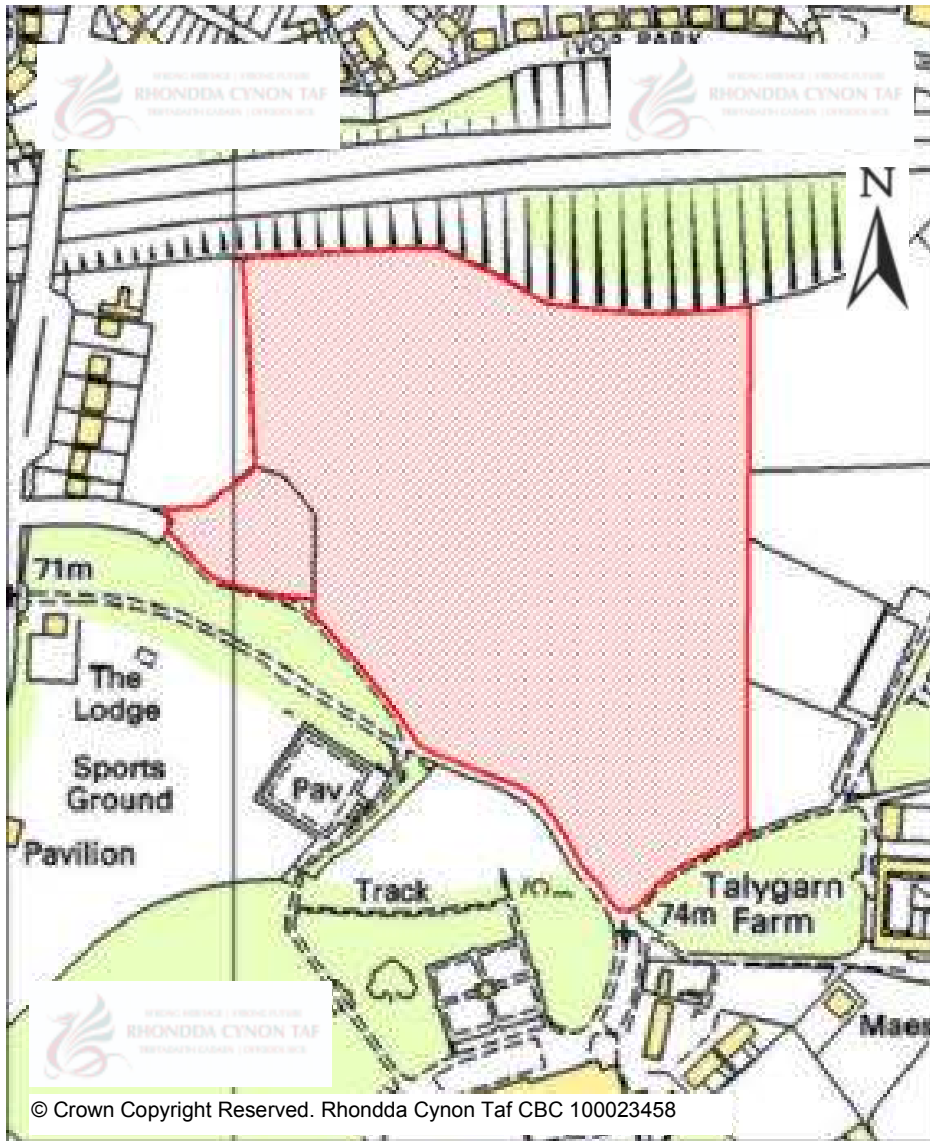
## CANDIDATE SITES REGISTER

<b>Site Number:</b>	<b>122</b>
<b>Site Name:</b>	<b>Sony Technology Park</b>
<b>Proposal:</b>	Employment
<b>Site Category:</b>	Non-Strategic
<b>Settlement:</b>	Pencoed
<b>Site Area (Hect):</b>	32.61



# CANDIDATE SITES REGISTER

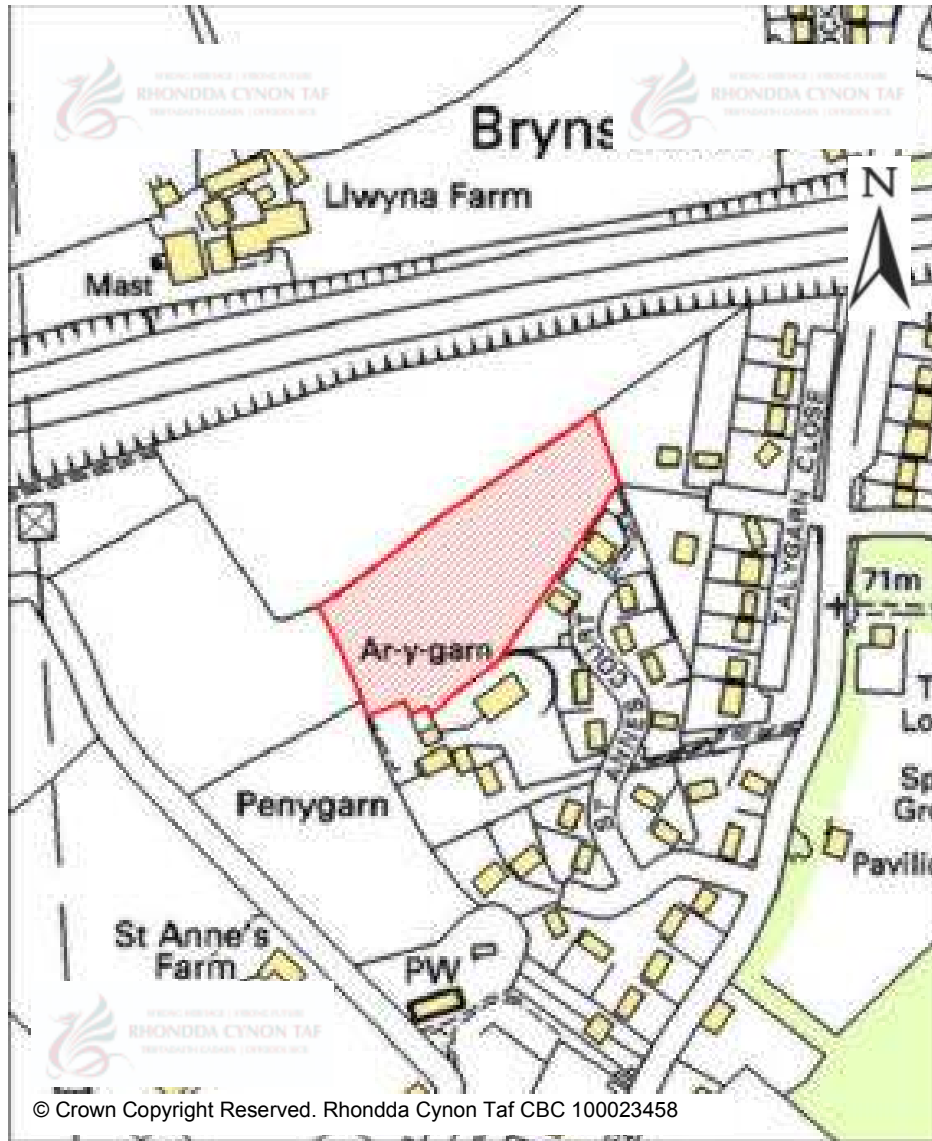
<b>Site Number:</b>	<b>123</b>
<b>Site Name:</b>	<b>North of Talygarn House</b>
<b>Proposal:</b>	Residential development
<b>Site Category:</b>	Non-Strategic
<b>Settlement:</b>	Talygarn
<b>Site Area (Hect):</b>	8.17



© Crown Copyright Reserved. Rhondda Cynon Taf CBC 100023458



# CANDIDATE SITES REGISTER



© Crown Copyright Reserved. Rhondda Cynon Taf CBC 100023458

<b>Site Number:</b>	<b>124</b>
<b>Site Name:</b>	<b>North west of Talygarn</b>
<b>Proposal:</b>	Residential development
<b>Site Category:</b>	Non-Strategic
<b>Settlement:</b>	Talygarn
<b>Site Area (Hect):</b>	1.36



# CANDIDATE SITES REGISTER

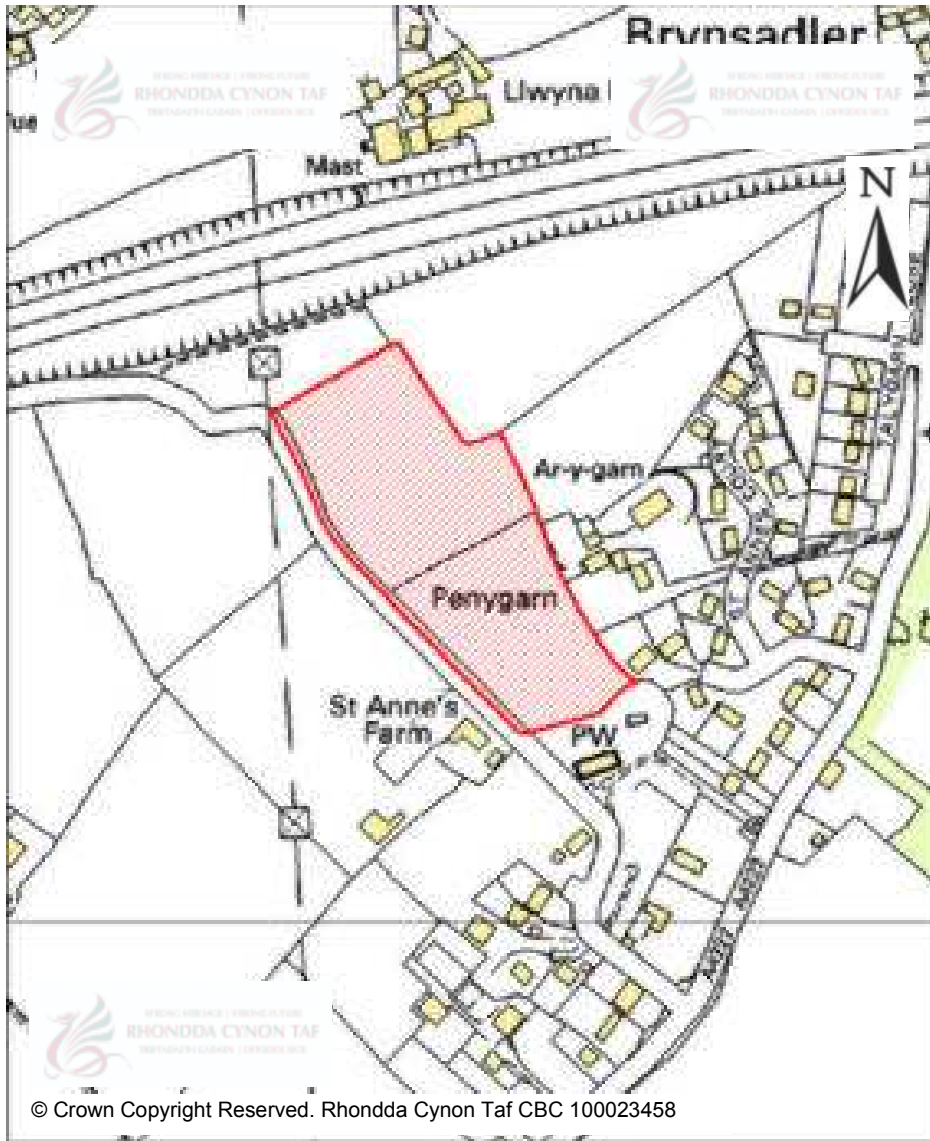


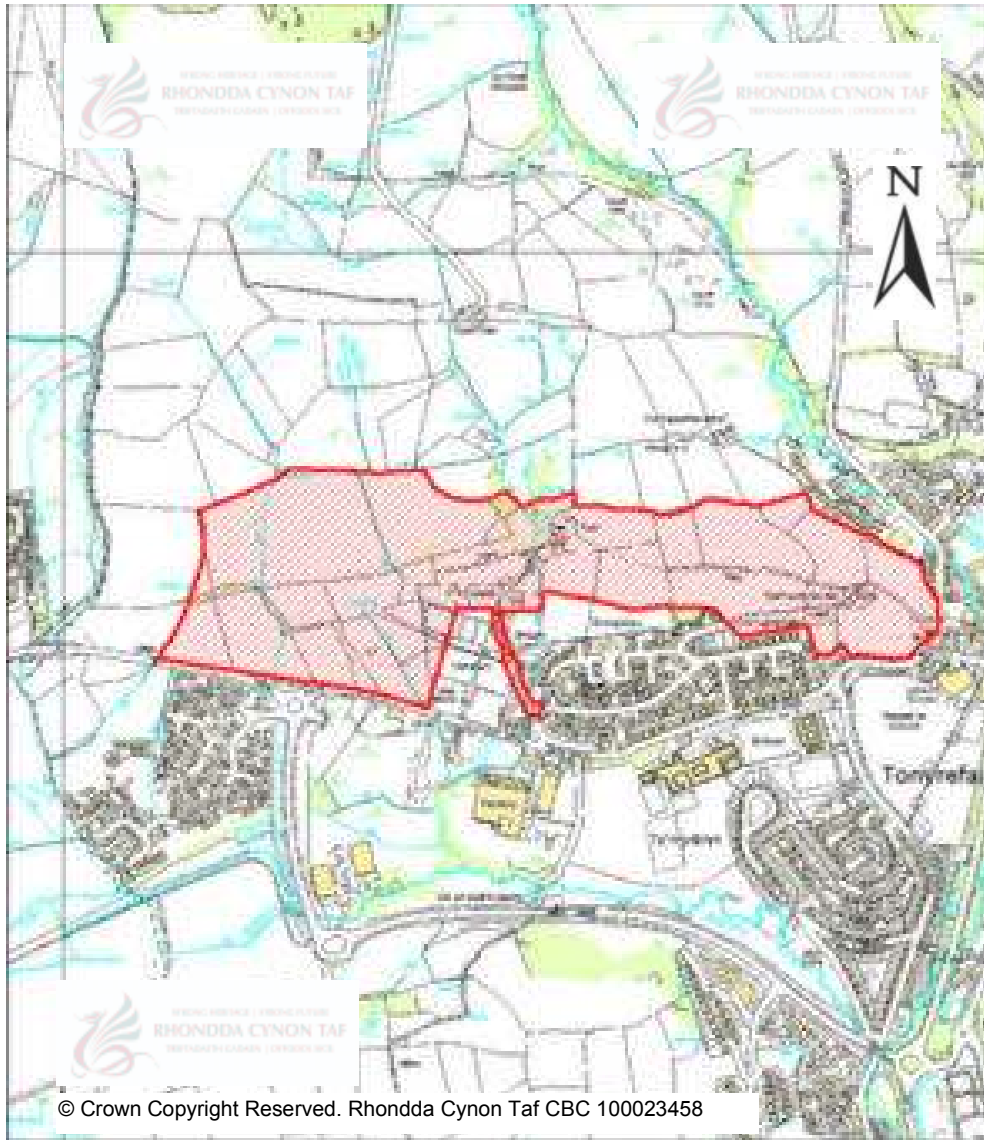
<b>Site Number:</b>	<b>125</b>
<b>Site Name:</b>	<b>West of Talygarn (1)</b>
<b>Proposal:</b>	Residential development
<b>Site Category:</b>	Non-Strategic
<b>Settlement:</b>	Talygarn
<b>Site Area (Hect):</b>	0.8



# CANDIDATE SITES REGISTER

<b>Site Number:</b>	<b>126</b>
<b>Site Name:</b>	<b>West of Talygarn (2)</b>
<b>Proposal:</b>	Residential development
<b>Site Category:</b>	Non-Strategic
<b>Settlement:</b>	Talygarn
<b>Site Area (Hect):</b>	3.04





## CANDIDATE SITES REGISTER

<b>Site Number:</b>	<b>127</b>
<b>Site Name:</b>	<b>Trane Farm</b>
<b>Proposal:</b>	Residential development including retirement village
<b>Site Category:</b>	Non-Strategic
<b>Settlement:</b>	Tonyrefail
<b>Site Area (Hect):</b>	41.79





# CANDIDATE SITES REGISTER



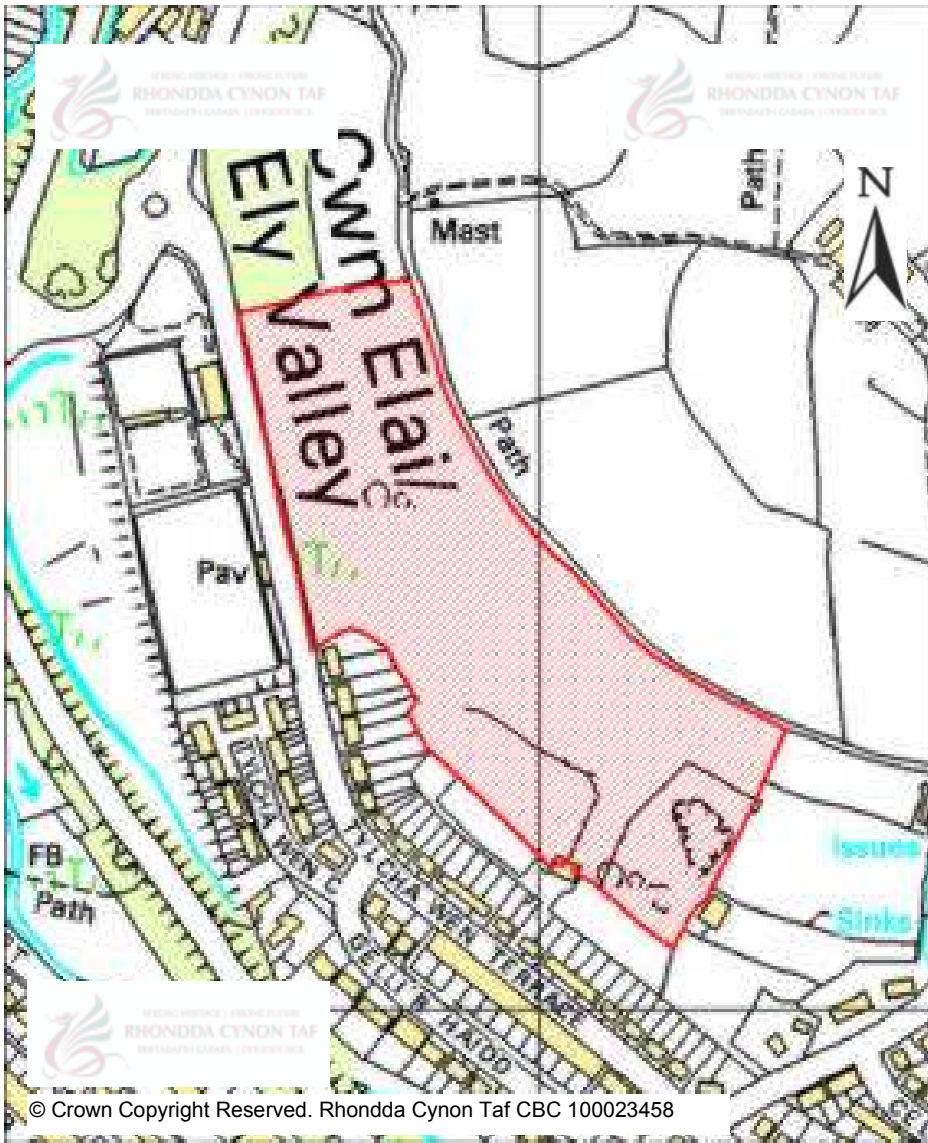
<b>Site Number:</b>	<b>129</b>
<b>Site Name:</b>	<b>Tramway</b>
<b>Proposal:</b>	Residential development
<b>Site Category:</b>	Non-Strategic
<b>Settlement:</b>	Hirwaun
<b>Site Area (Hect):</b>	0.79

© Crown Copyright Reserved. Rhondda Cynon Taf CBC 100023458



# CANDIDATE SITES REGISTER

<b>Site Number:</b>	<b>130</b>
<b>Site Name:</b>	<b>Tylcha Wen</b>
<b>Proposal:</b>	Residential development
<b>Site Category:</b>	Non-Strategic
<b>Settlement:</b>	Tonyrefail
<b>Site Area (Hect):</b>	4.83

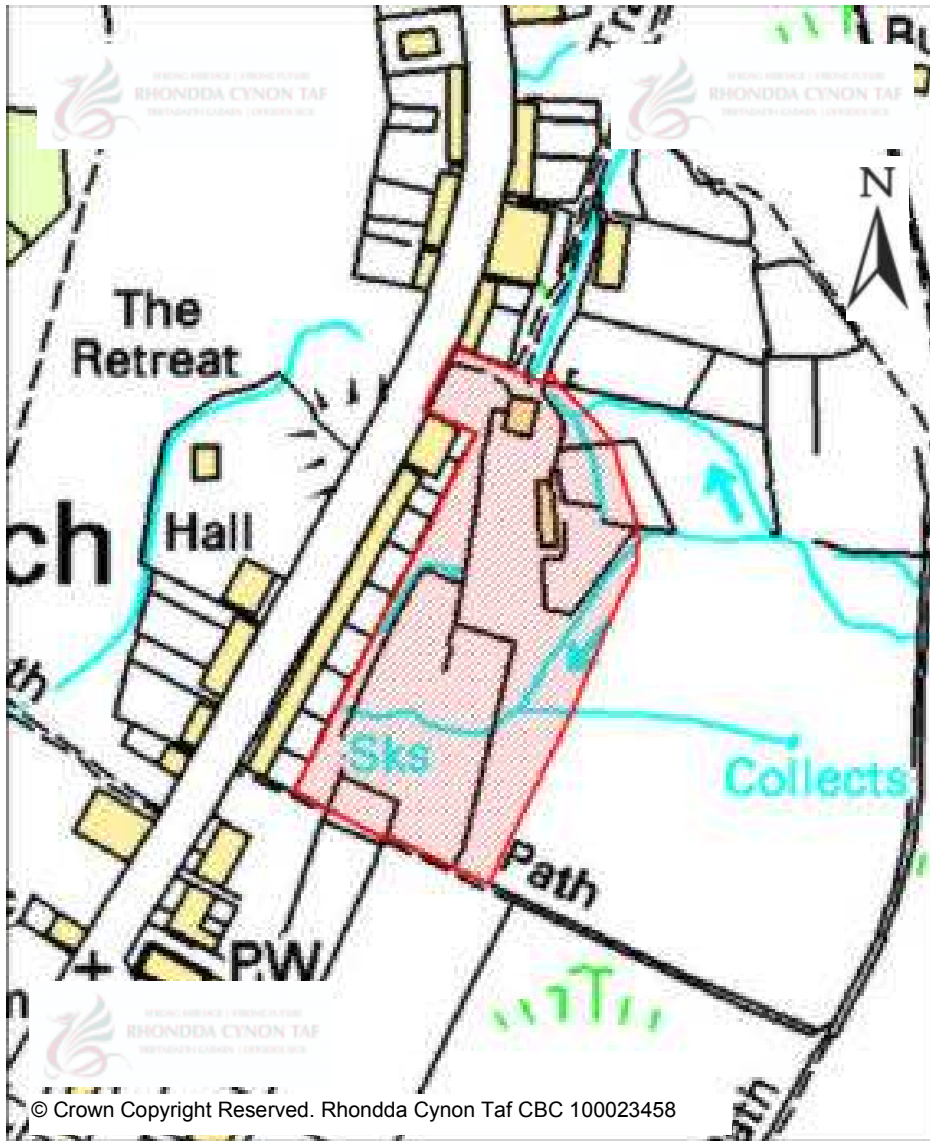


© Crown Copyright Reserved. Rhondda Cynon Taf CBC 100023458



## CANDIDATE SITES REGISTER

<b>Site Number:</b>	<b>131</b>
<b>Site Name:</b>	<b>Land rear of High Street</b>
<b>Proposal:</b>	Residential development
<b>Site Category:</b>	Non-Strategic
<b>Settlement:</b>	Gilfach Goch
<b>Site Area (Hect):</b>	1.15



© Crown Copyright Reserved. Rhondda Cynon Taf CBC 100023458



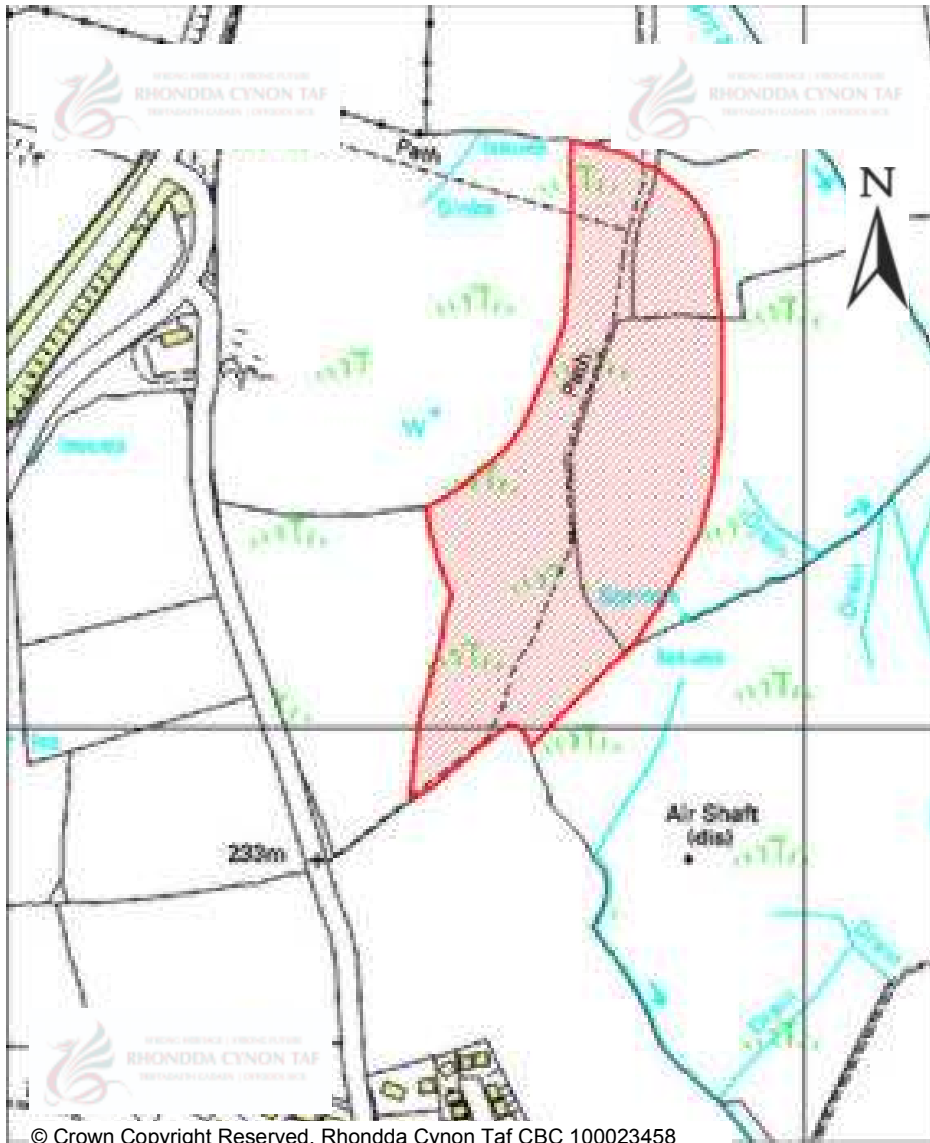
# CANDIDATE SITES REGISTER

<b>Site Number:</b>	<b>132</b>
<b>Site Name:</b>	<b>Cwm Coking Plant</b>
<b>Proposal:</b>	Residential, employment, local centre, primary school
<b>Site Category:</b>	Strategic
<b>Settlement:</b>	Beddau
<b>Site Area (Hect):</b>	48.64



# CANDIDATE SITES REGISTER

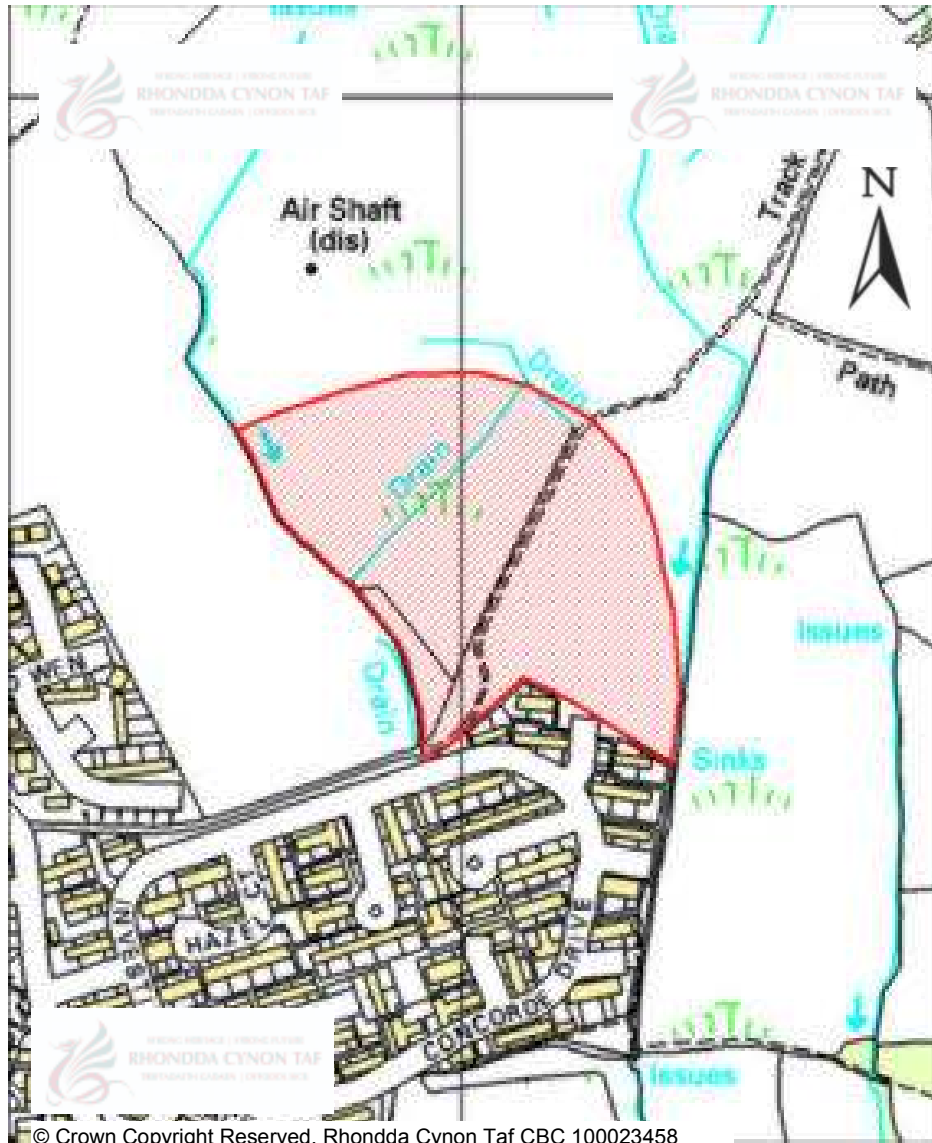
<b>Site Number:</b>	<b>133</b>
<b>Site Name:</b>	<b>Land south of Trebanog (Rhiw Garn Fawr)</b>
<b>Proposal:</b>	Residential development
<b>Site Category:</b>	Non-Strategic
<b>Settlement:</b>	Trebanog
<b>Site Area (Hect):</b>	6.29



© Crown Copyright Reserved. Rhondda Cynon Taf CBC 100023458



# CANDIDATE SITES REGISTER

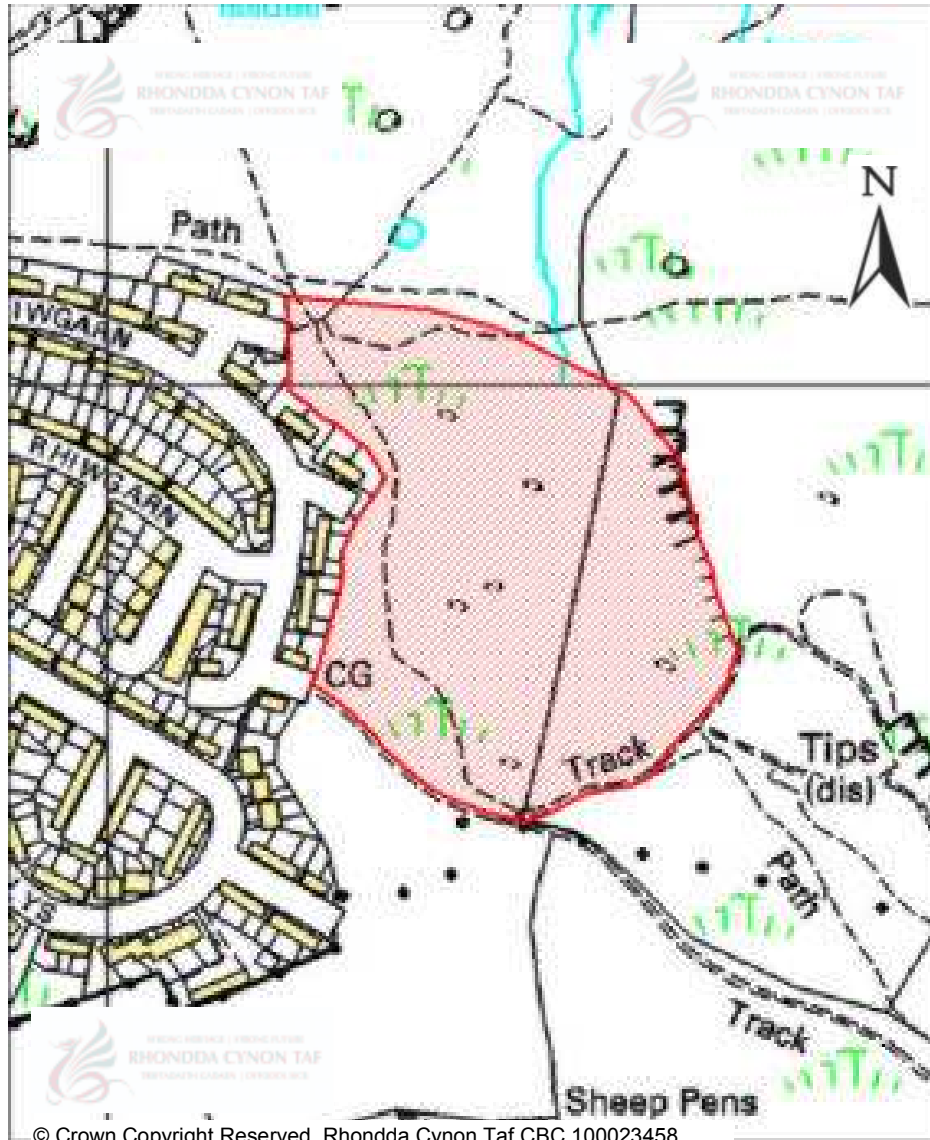


<b>Site Number:</b>	<b>134</b>
<b>Site Name:</b>	<b>Land north of Concorde Drive (Rhiw Garn Fawr)</b>
<b>Proposal:</b>	Residential development
<b>Site Category:</b>	Non-Strategic
<b>Settlement:</b>	Tonyrefail
<b>Site Area (Hect):</b>	3.61

© Crown Copyright Reserved. Rhondda Cynon Taf CBC 100023458



# CANDIDATE SITES REGISTER



© Crown Copyright Reserved. Rhondda Cynon Taf CBC 100023458

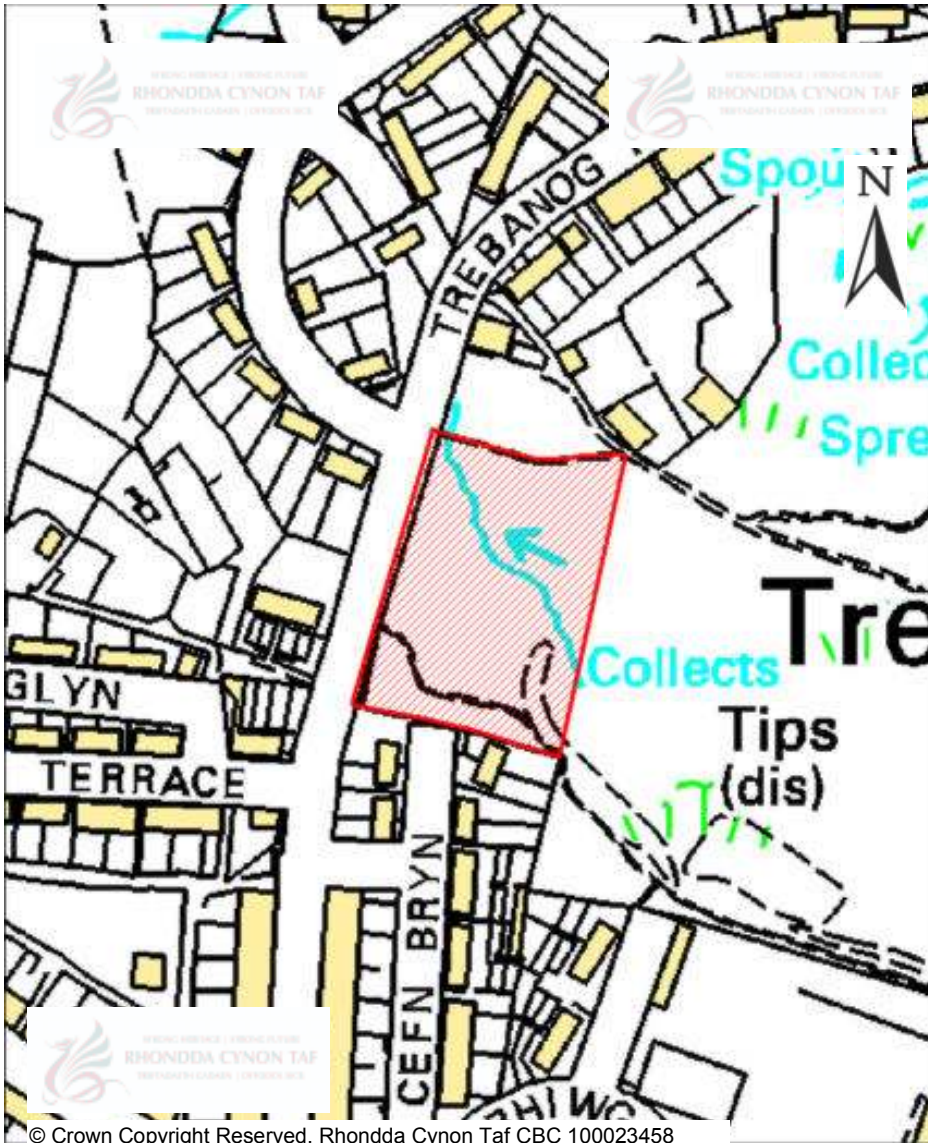
<b>Site Number:</b>	<b>135</b>
<b>Site Name:</b>	<b>Land adjacent to Rhiw Garn (Rhiw Garn Fawr)</b>
<b>Proposal:</b>	Residential development
<b>Site Category:</b>	Non-Strategic
<b>Settlement:</b>	Trebanog
<b>Site Area (Hect):</b>	3.86





# CANDIDATE SITES REGISTER

<b>Site Number:</b>	<b>136</b>
<b>Site Name:</b>	<b>Land fronting Trebanog Road (Rhiw Garn Fawr)</b>
<b>Proposal:</b>	Residential development
<b>Site Category:</b>	Non-Strategic
<b>Settlement:</b>	Trebanog
<b>Site Area (Hect):</b>	0.62

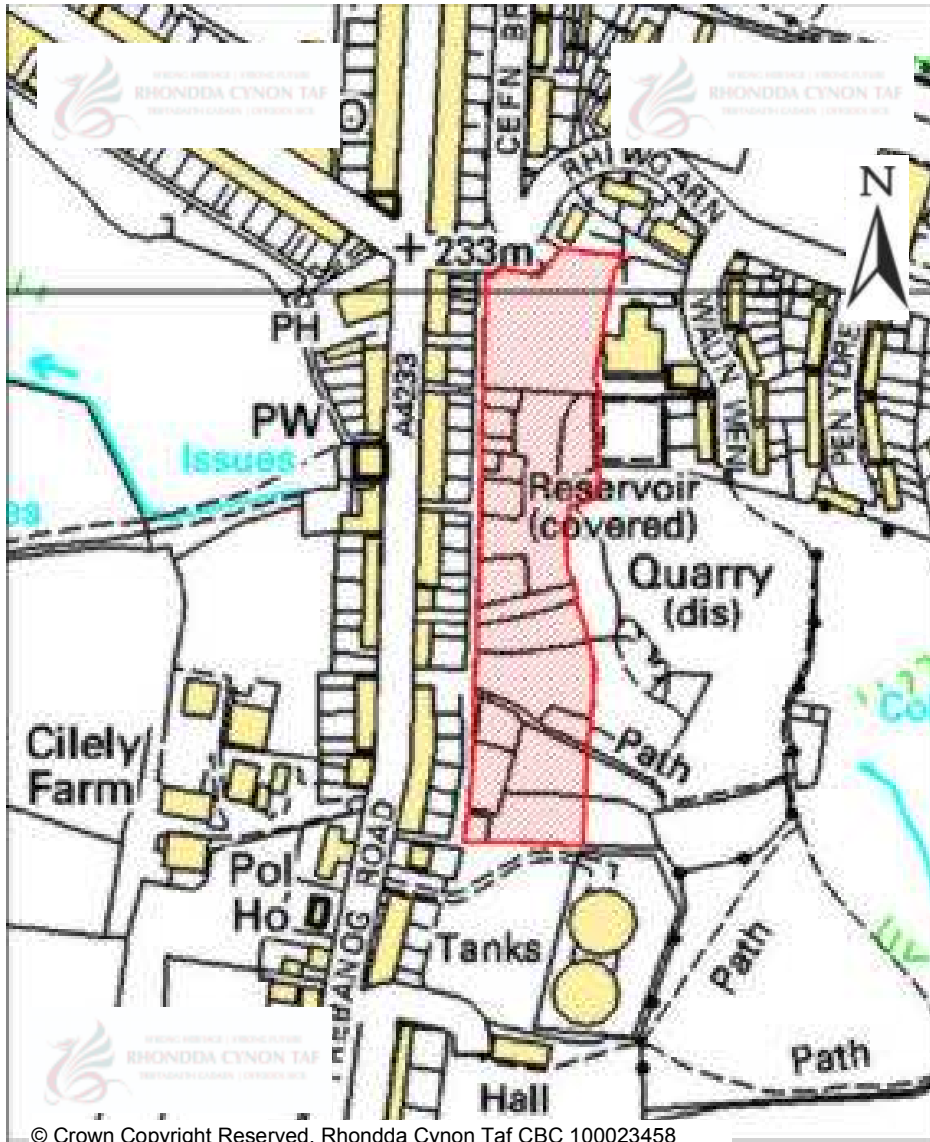


© Crown Copyright Reserved. Rhondda Cynon Taf CBC 100023458



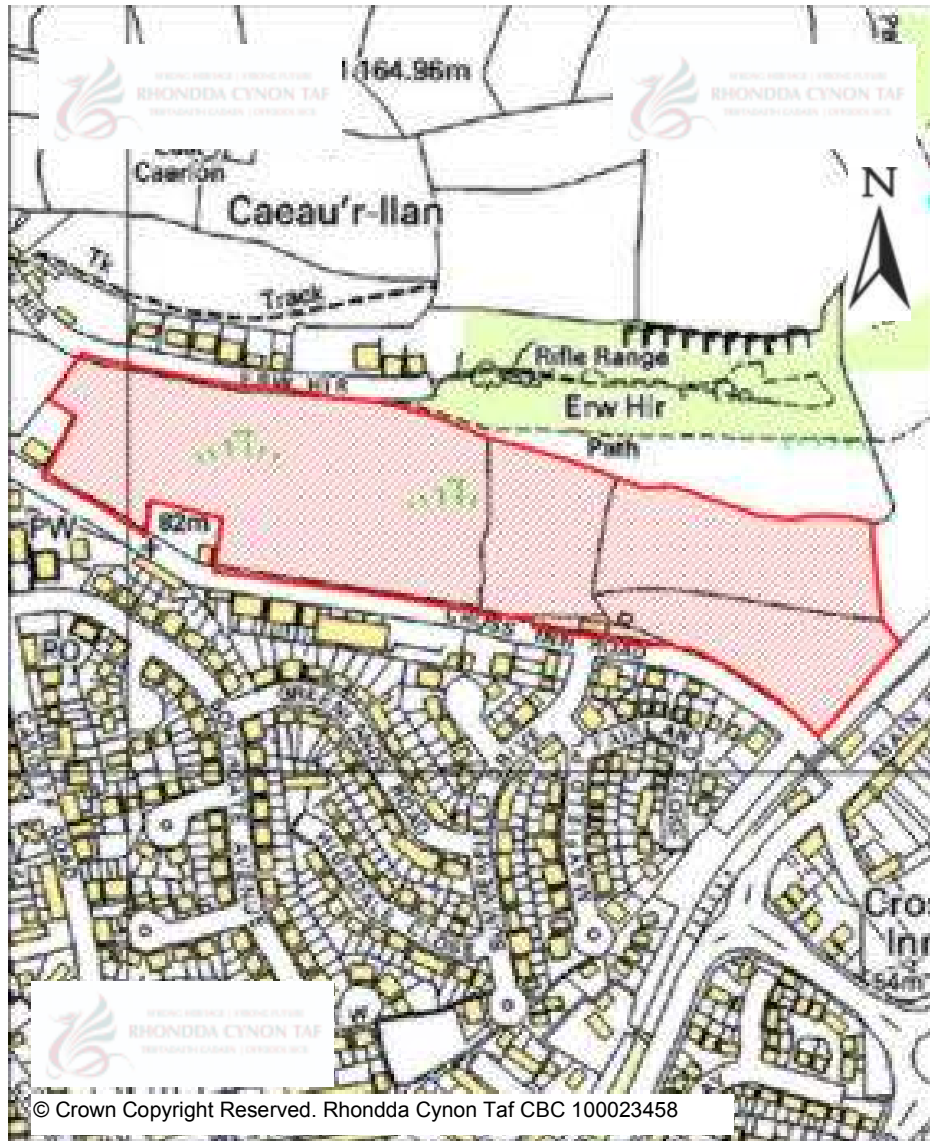
# CANDIDATE SITES REGISTER

<b>Site Number:</b>	<b>137</b>
<b>Site Name:</b>	<b>Land rear of Trebanog Road (Rhiw Garn Fawr)</b>
<b>Proposal:</b>	Residential development
<b>Site Category:</b>	Non-Strategic
<b>Settlement:</b>	Trebanog
<b>Site Area (Hect):</b>	1.28





# CANDIDATE SITES REGISTER

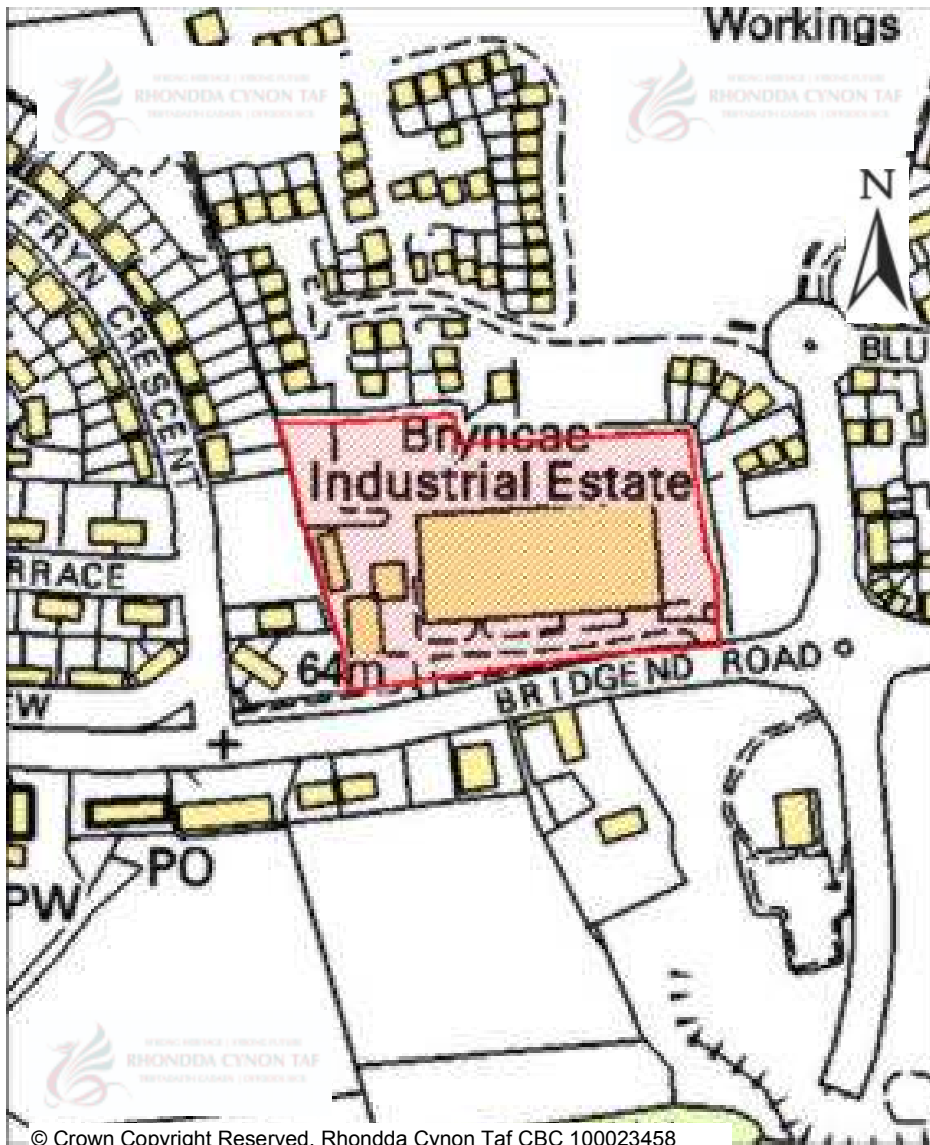


<b>Site Number:</b>	<b>138</b>
<b>Site Name:</b>	<b>North of Cross Inn Road</b>
<b>Proposal:</b>	Residential development with green wedge
<b>Site Category:</b>	Non-Strategic
<b>Settlement:</b>	Llantrisant
<b>Site Area (Hect):</b>	6.59



# CANDIDATE SITES REGISTER

<b>Site Number:</b>	<b>140</b>
<b>Site Name:</b>	<b>Gwyn Humphrey International factory</b>
<b>Proposal:</b>	Residential development
<b>Site Category:</b>	Non-Strategic
<b>Settlement:</b>	Llanharan
<b>Site Area (Hect):</b>	1.42



© Crown Copyright Reserved. Rhondda Cynon Taf CBC 100023458



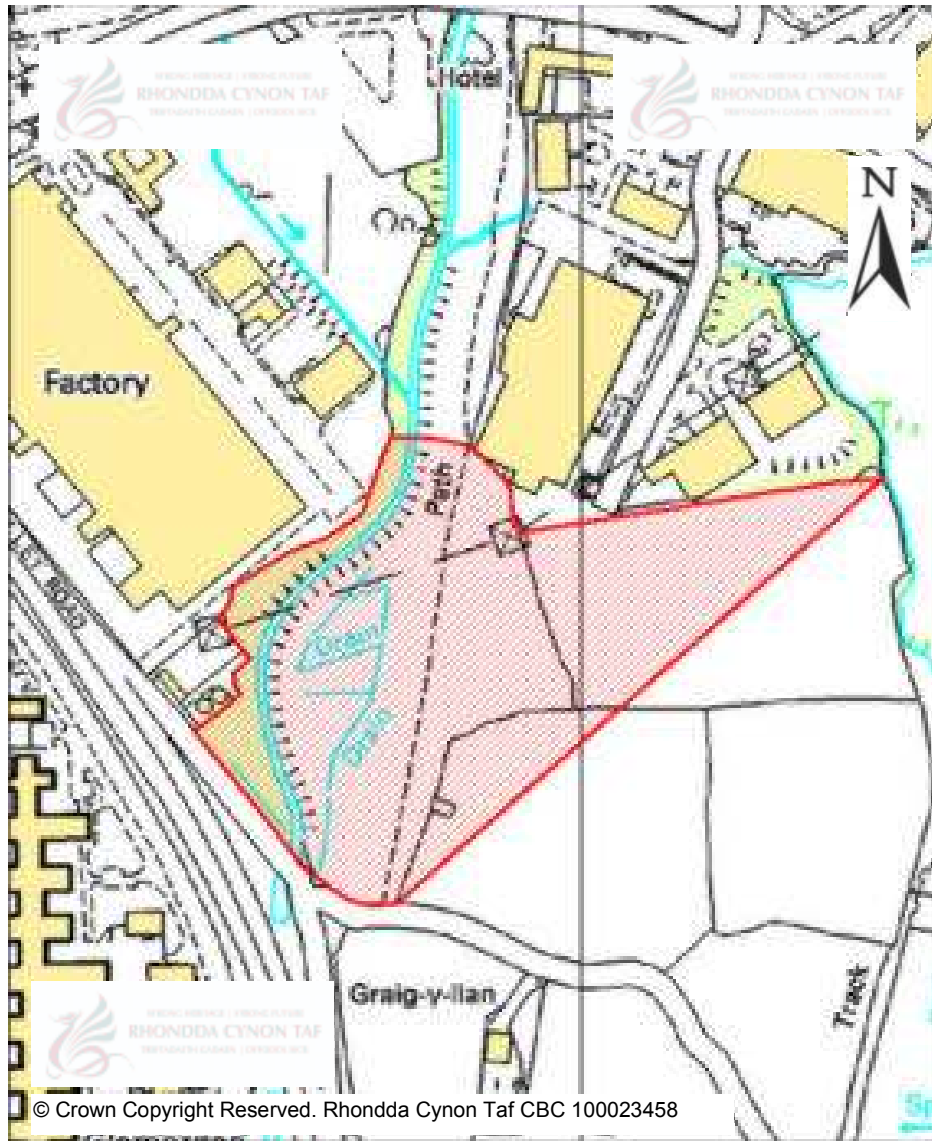
# CANDIDATE SITES REGISTER

<b>Site Number:</b>	<b>141</b>
<b>Site Name:</b>	<b>Rear of Emanda Gardens</b>
<b>Proposal:</b>	Residential development
<b>Site Category:</b>	Non-Strategic
<b>Settlement:</b>	Brynnna
<b>Site Area (Hect):</b>	0.34





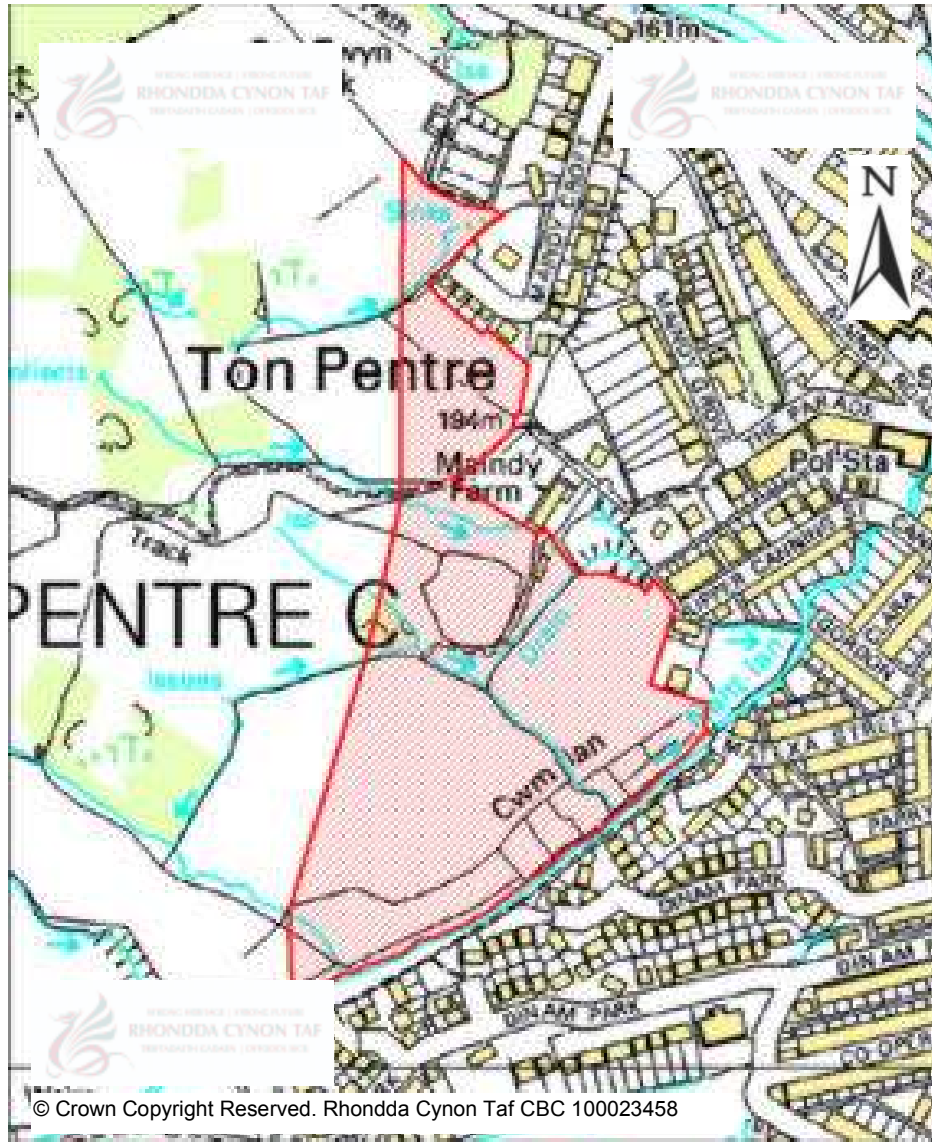
# CANDIDATE SITES REGISTER



<b>Site Number:</b>	<b>142</b>
<b>Site Name:</b>	<b>South of Llantrisant Business Park</b>
<b>Proposal:</b>	Employment
<b>Site Category:</b>	Non-Strategic
<b>Settlement:</b>	Llantrisant
<b>Site Area (Hect):</b>	6.32







# CANDIDATE SITES REGISTER

<b>Site Number:</b>	<b>148</b>
<b>Site Name:</b>	<b>Land Adjacent to Maendy Farm</b>
<b>Proposal:</b>	Residential development
<b>Site Category:</b>	Non-Strategic
<b>Settlement:</b>	Ton Pentre
<b>Site Area (Hect):</b>	6.21



# CANDIDATE SITES REGISTER



<b>Site Number:</b>	<b>149</b>
<b>Site Name:</b>	<b>Cresta Garage</b>
<b>Proposal:</b>	Residential development
<b>Site Category:</b>	Non-Strategic
<b>Settlement:</b>	Gilfach Goch
<b>Site Area (Hect):</b>	1.3



# CANDIDATE SITES REGISTER



© Crown Copyright Reserved. Rhondda Cynon Taf CBC 100023458

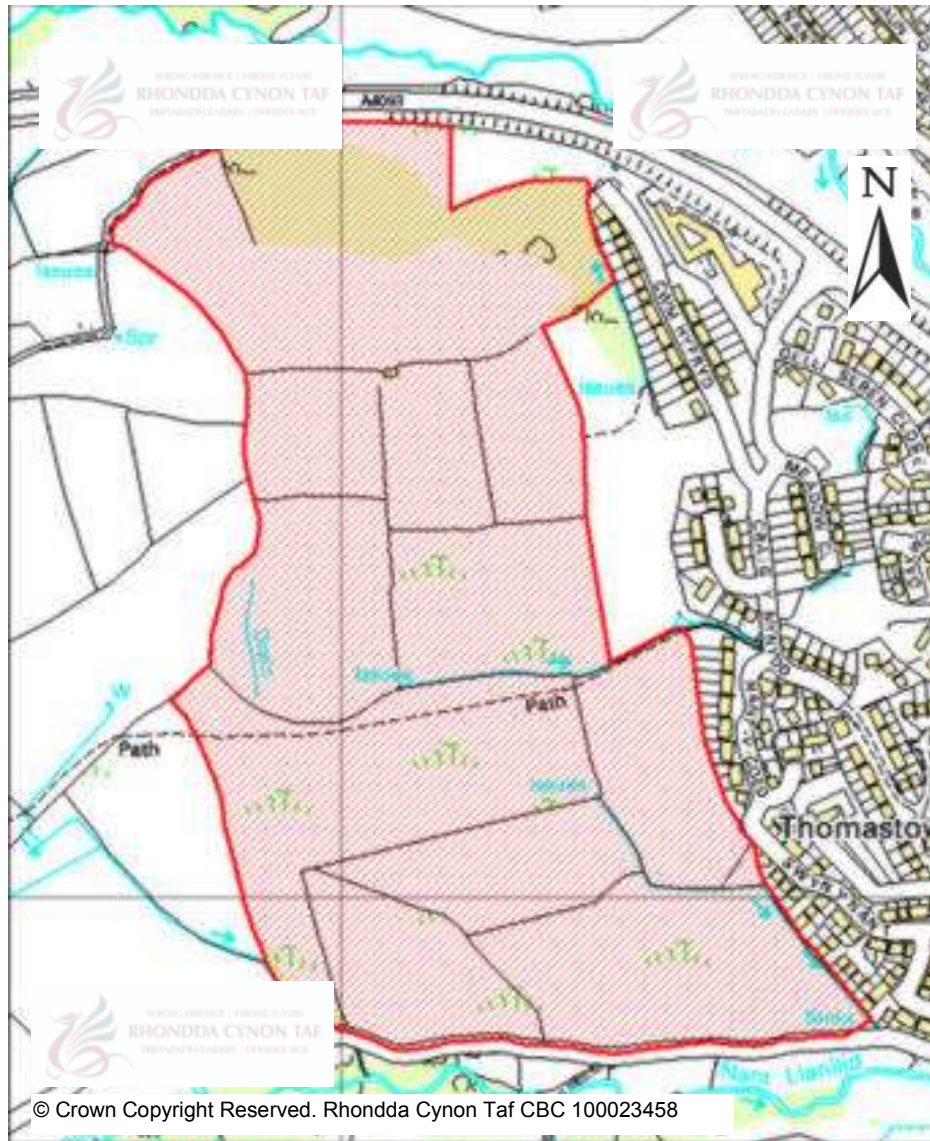
<b>Site Number:</b>	<b>150</b>
<b>Site Name:</b>	<b>Marton, Brynteg</b>
<b>Proposal:</b>	Residential development
<b>Site Category:</b>	Non-Strategic
<b>Settlement:</b>	Llantrisant
<b>Site Area (Hect):</b>	0.42



# CANDIDATE SITES REGISTER



<b>Site Number:</b>	<b>151</b>
<b>Site Name:</b>	<b>Rhigos Road</b>
<b>Proposal:</b>	Residential development / Individual design houses
<b>Site Category:</b>	Non-Strategic
<b>Settlement:</b>	Hirwaun
<b>Site Area (Hect):</b>	2.5



# CANDIDATE SITES REGISTER

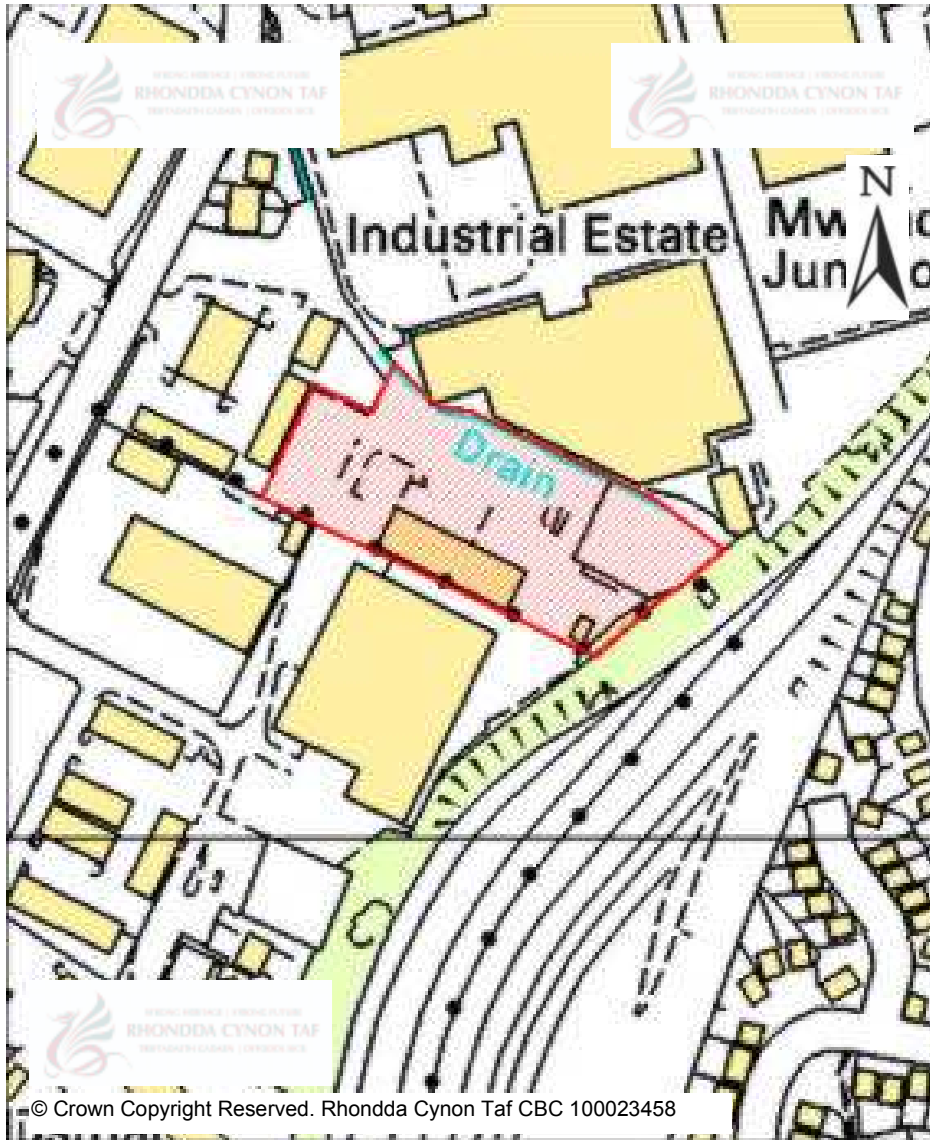
<b>Site Number:</b>	<b>152</b>
<b>Site Name:</b>	<b>Gelli Seren West</b>
<b>Proposal:</b>	Residential development
<b>Site Category:</b>	Non-Strategic
<b>Settlement:</b>	Tonyrefail
<b>Site Area (Hect):</b>	30.03





# CANDIDATE SITES REGISTER

<b>Site Number:</b>	<b>153</b>
<b>Site Name:</b>	<b>Interbrew Factory, Coedcae Lane</b>
<b>Proposal:</b>	Residential development
<b>Site Category:</b>	Non-Strategic
<b>Settlement:</b>	Pontyclun
<b>Site Area (Hect):</b>	0.98





# CANDIDATE SITES REGISTER

**Site Number:** 154

**Site Name:** Brynderwen Road

**Proposal:** Residential development

**Site Category:** Non-Strategic

**Settlement:** Cilfynydd

**Site Area (Hect):** 0.39



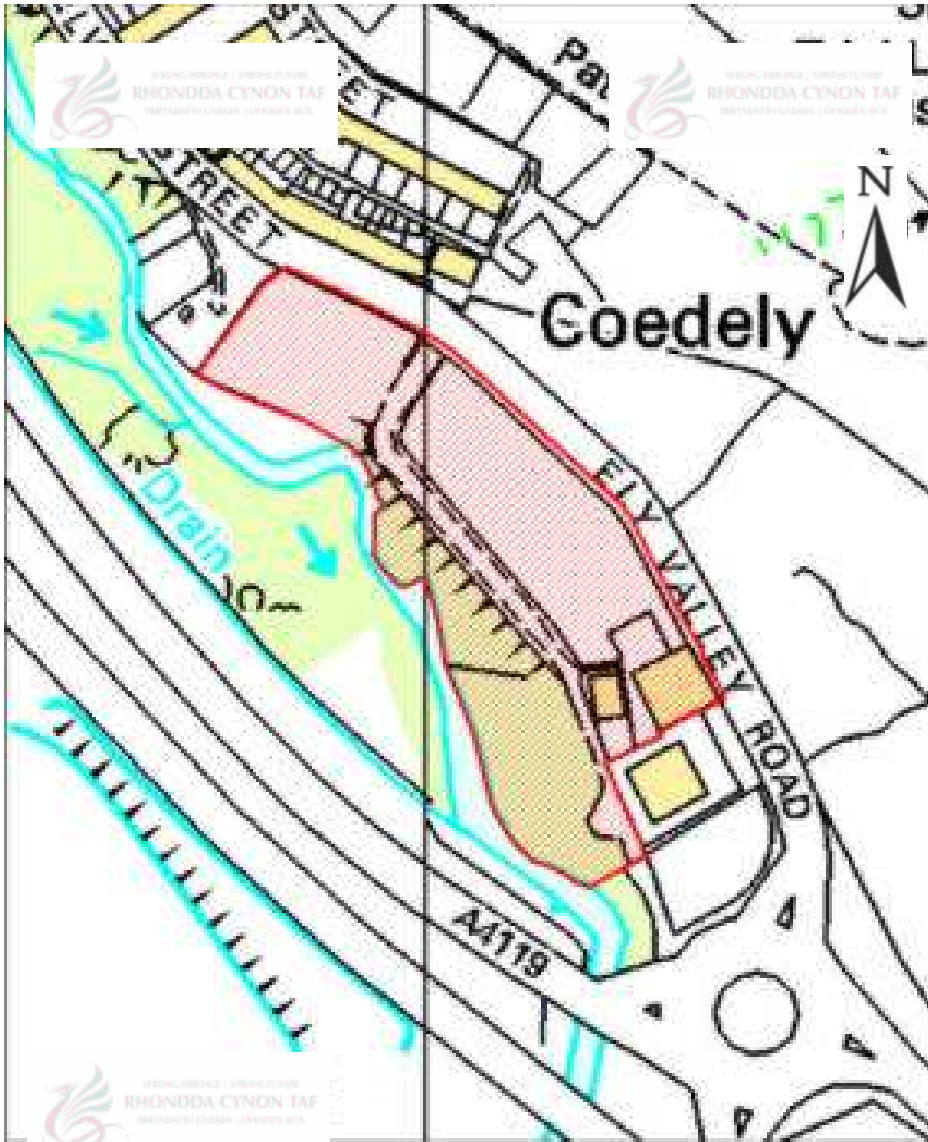
© Crown Copyright Reserved. Rhondda Cynon Taf CBC 100023458





# CANDIDATE SITES REGISTER

<b>Site Number:</b>	<b>156</b>
<b>Site Name:</b>	<b>Vans Direct yard and land to NW and SW, Ely Valley Road &amp; Elwyn Street</b>
<b>Proposal:</b>	Residential development, including affordable
<b>Site Category:</b>	Non-Strategic
<b>Settlement:</b>	Coedely
<b>Site Area (Hect):</b>	1.65



© Crown Copyright Reserved. Rhondda Cynon Taf CBC 100023458



# CANDIDATE SITES REGISTER

**Site Number:** 158

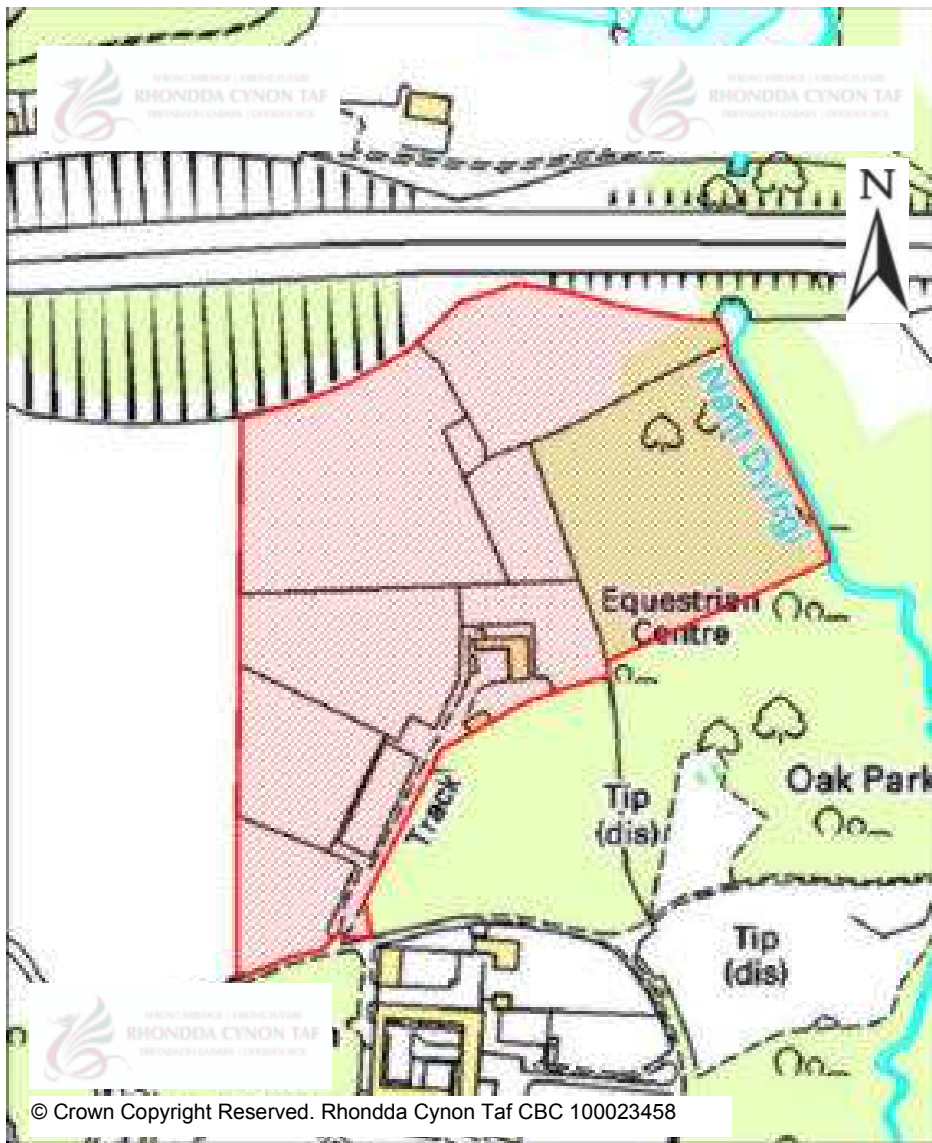
**Site Name:** Talygarn Equestrian Centre

**Proposal:** Residential development

**Site Category:** Non-Strategic

**Settlement:** Talygarn

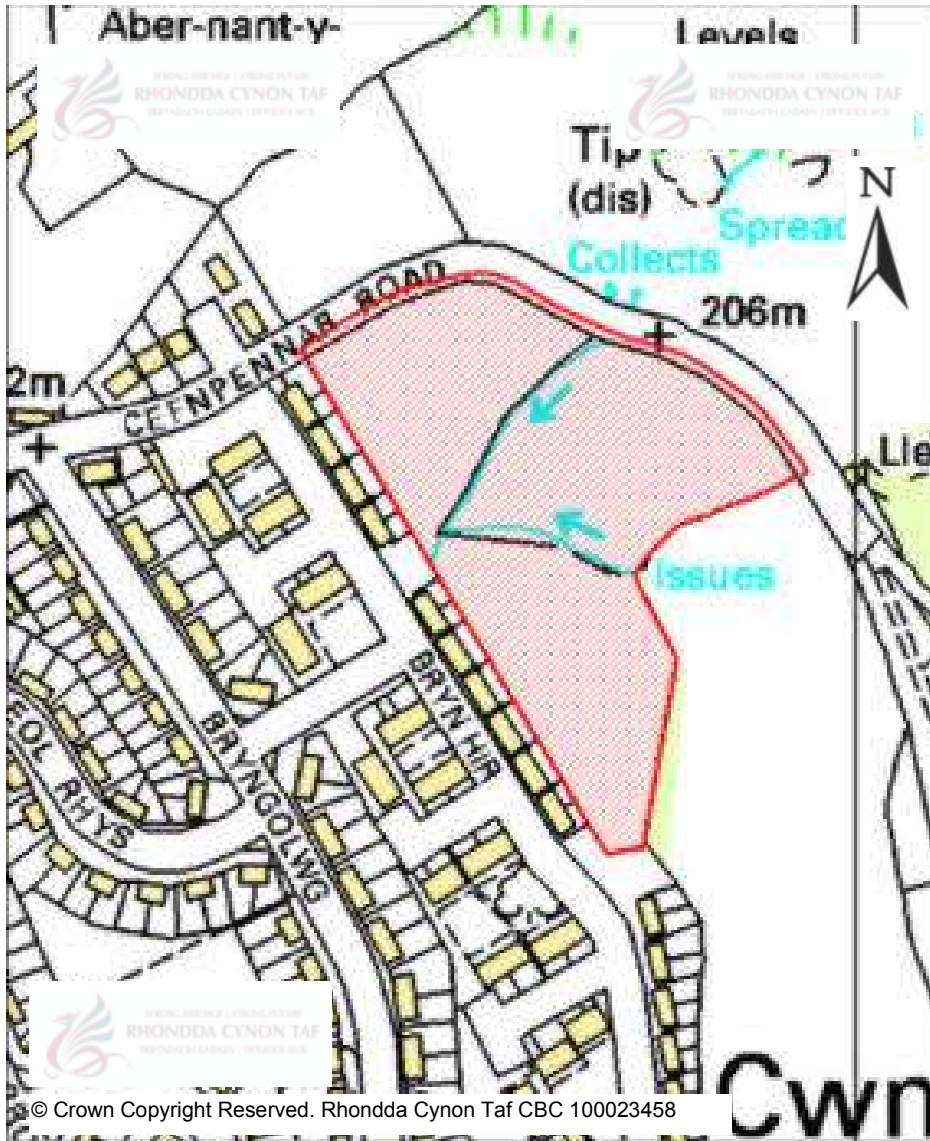
**Site Area (Hect):** 6.6





# CANDIDATE SITES REGISTER

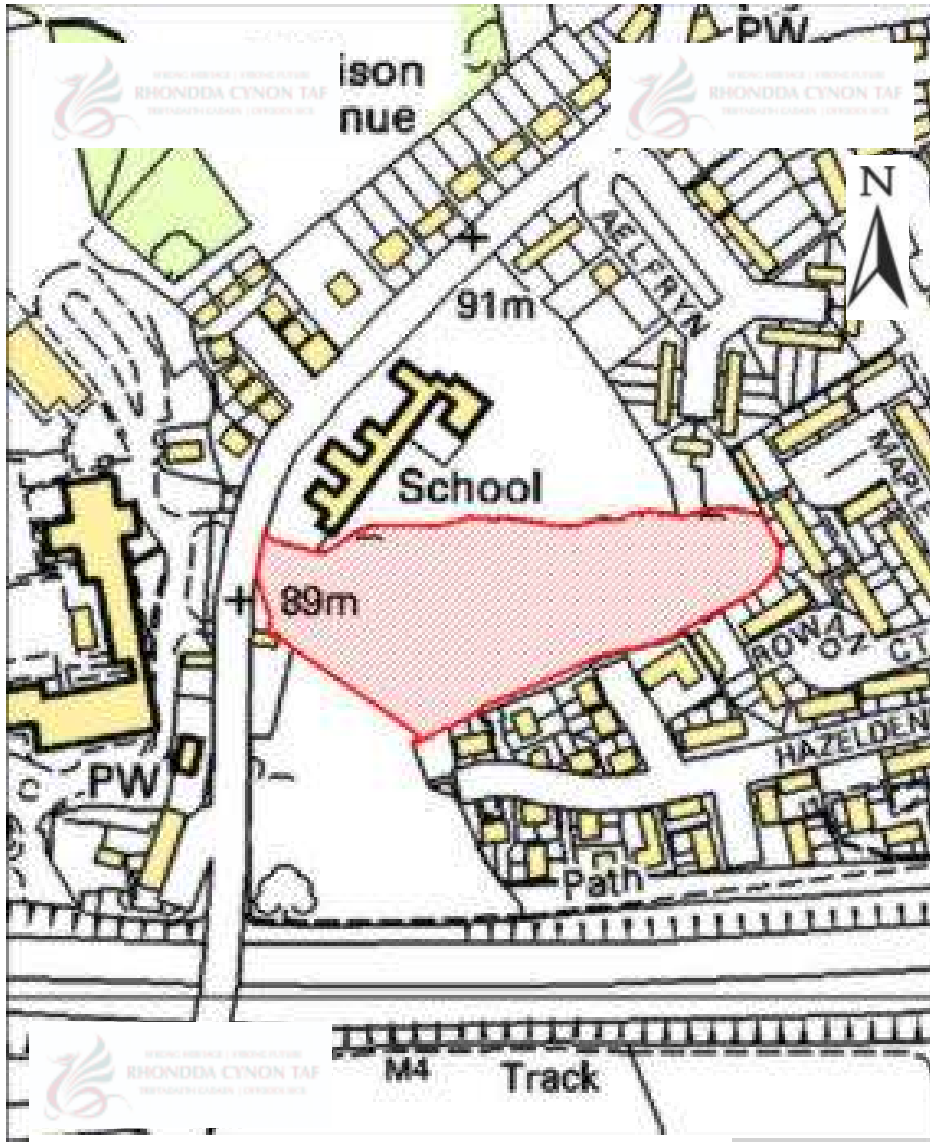
<b>Site Number:</b>	<b>159</b>
<b>Site Name:</b>	<b>Rear of Brynhir</b>
<b>Proposal:</b>	Not specified - residential to be confirmed
<b>Site Category:</b>	Non-Strategic
<b>Settlement:</b>	Aberdare
<b>Site Area (Hect):</b>	2.32



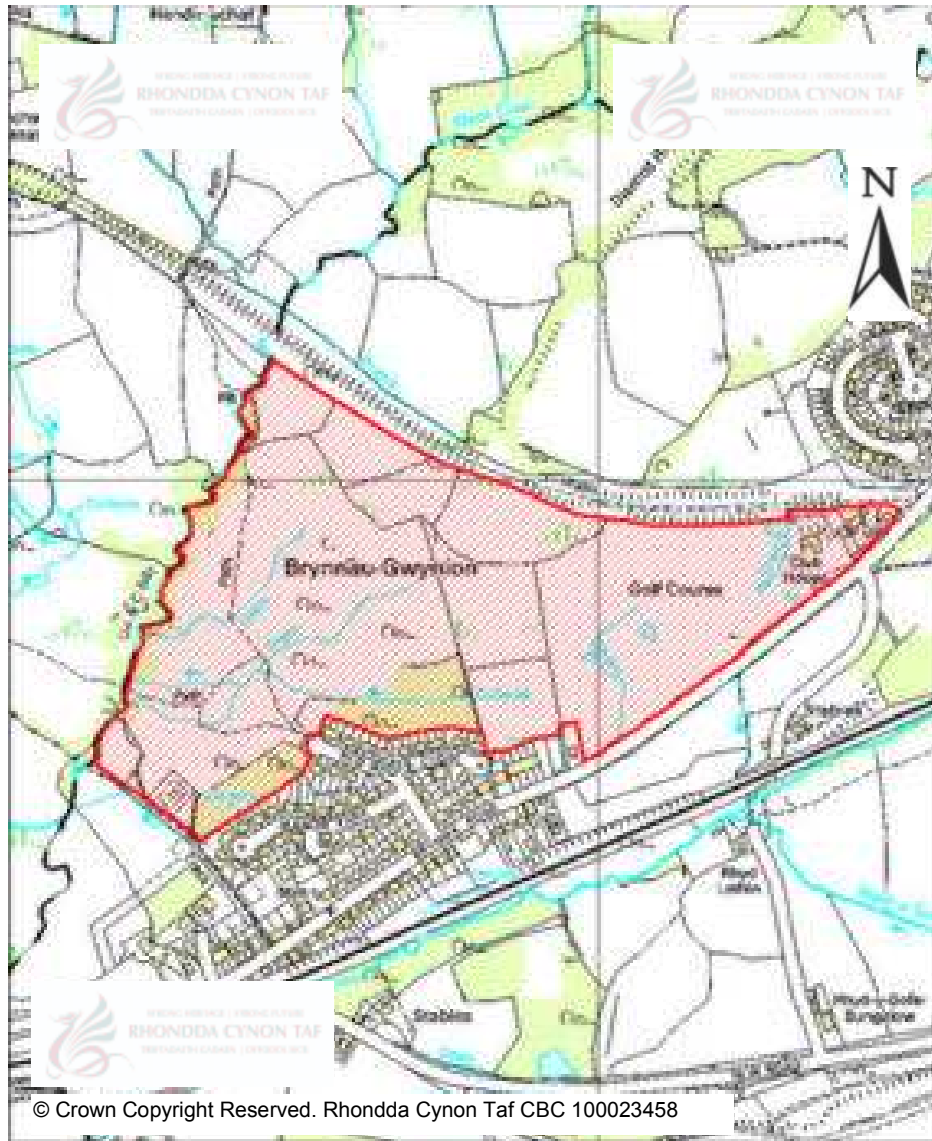


# CANDIDATE SITES REGISTER

<b>Site Number:</b>	<b>160</b>
<b>Site Name:</b>	<b>South of Llanharry Primary School</b>
<b>Proposal:</b>	Removal of Urban Open Space designation - presumed to allow residential development
<b>Site Category:</b>	Non-Strategic
<b>Settlement:</b>	Llanharry
<b>Site Area (Hect):</b>	1.41



© Crown Copyright Reserved. Rhondda Cynon Taf CBC 100023458



# CANDIDATE SITES REGISTER

<b>Site Number:</b>	<b>161</b>
<b>Site Name:</b>	<b>Whitehills Golf Course</b>
<b>Proposal:</b>	Residential development + include in settlement boundary
<b>Site Category:</b>	Non-Strategic
<b>Settlement:</b>	Brynna
<b>Site Area (Hect):</b>	23.64



# CANDIDATE SITES REGISTER

<b>Site Number:</b>	<b>163</b>
<b>Site Name:</b>	<b>Bryнна West</b>
<b>Proposal:</b>	Residential development
<b>Site Category:</b>	Non-Strategic
<b>Settlement:</b>	Bryнна
<b>Site Area (Hect):</b>	1.94



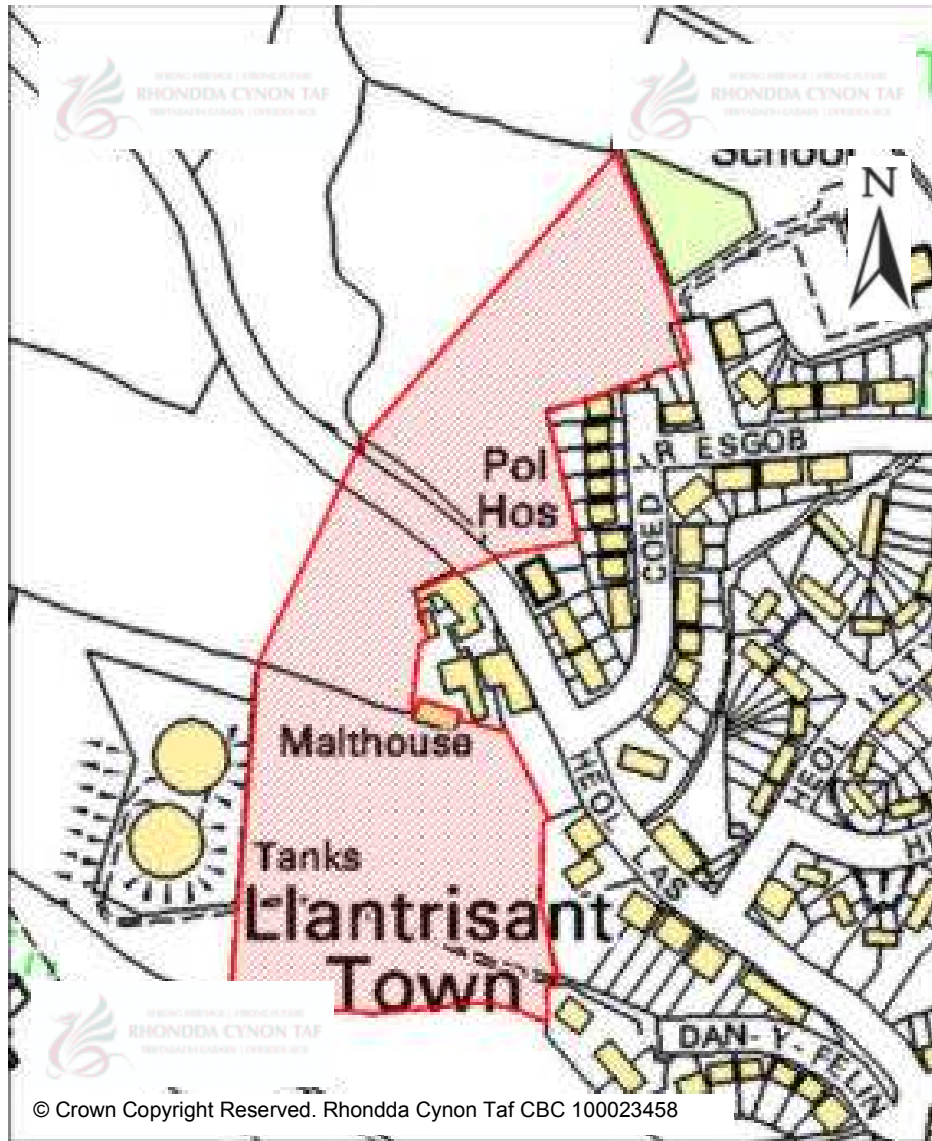
© Crown Copyright Reserved. Rhondda Cynon Taf CBC 100023458



# CANDIDATE SITES REGISTER

<b>Site Number:</b>	<b>164</b>
<b>Site Name:</b>	<b>Land south of Brynna Road</b>
<b>Proposal:</b>	Residential development
<b>Site Category:</b>	Non-Strategic
<b>Settlement:</b>	Brynna
<b>Site Area (Hect):</b>	5.52





# CANDIDATE SITES REGISTER

<b>Site Number:</b>	<b>165</b>
<b>Site Name:</b>	<b>Malthouse Farm</b>
<b>Proposal:</b>	Residential development
<b>Site Category:</b>	Non-Strategic
<b>Settlement:</b>	Llantrisant
<b>Site Area (Hect):</b>	3.47



# CANDIDATE SITES REGISTER

**Site Number:** 166

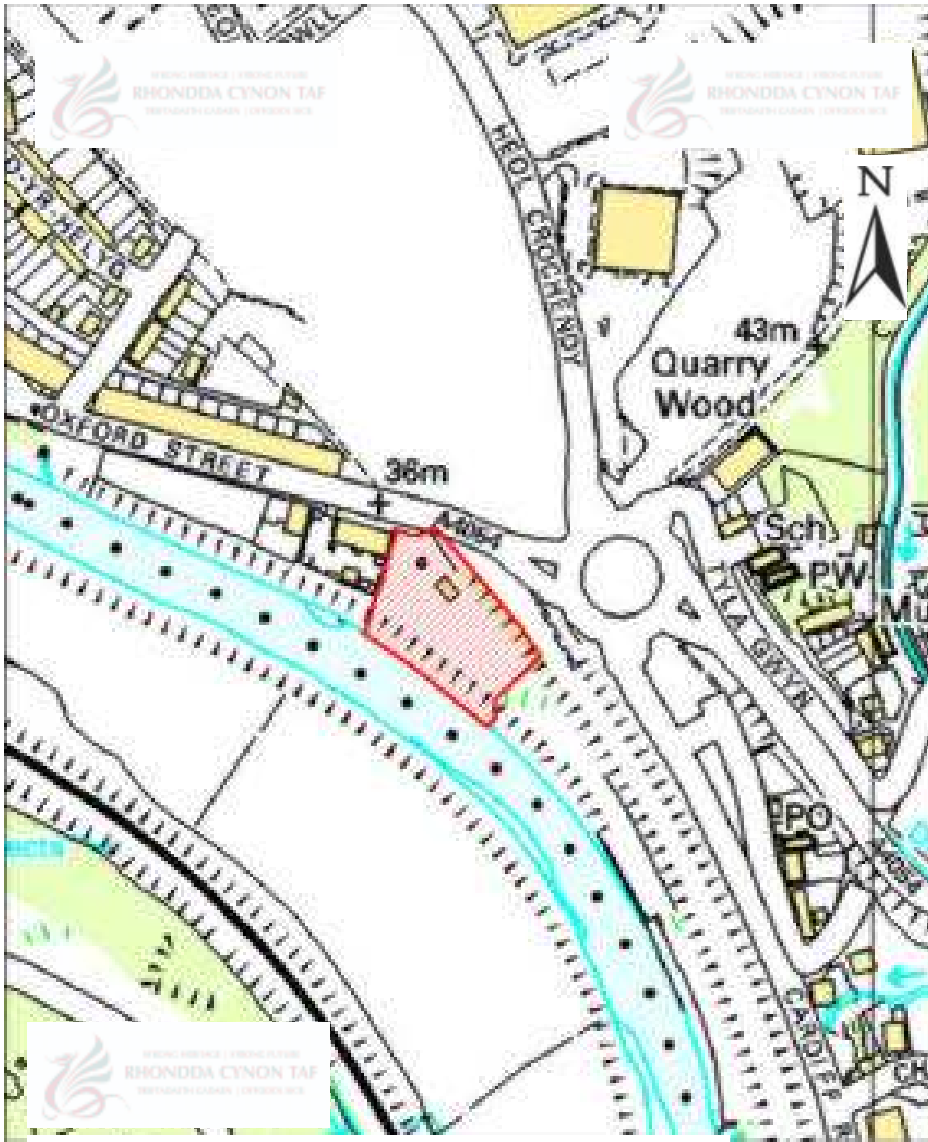
**Site Name:** Riverside Forge, Oxford Street

**Proposal:** Include within settlement boundary  
Offices Housing or 'Other' Possible  
Travelodge

**Site Category:** Non-Strategic

**Settlement:** Nantgarw

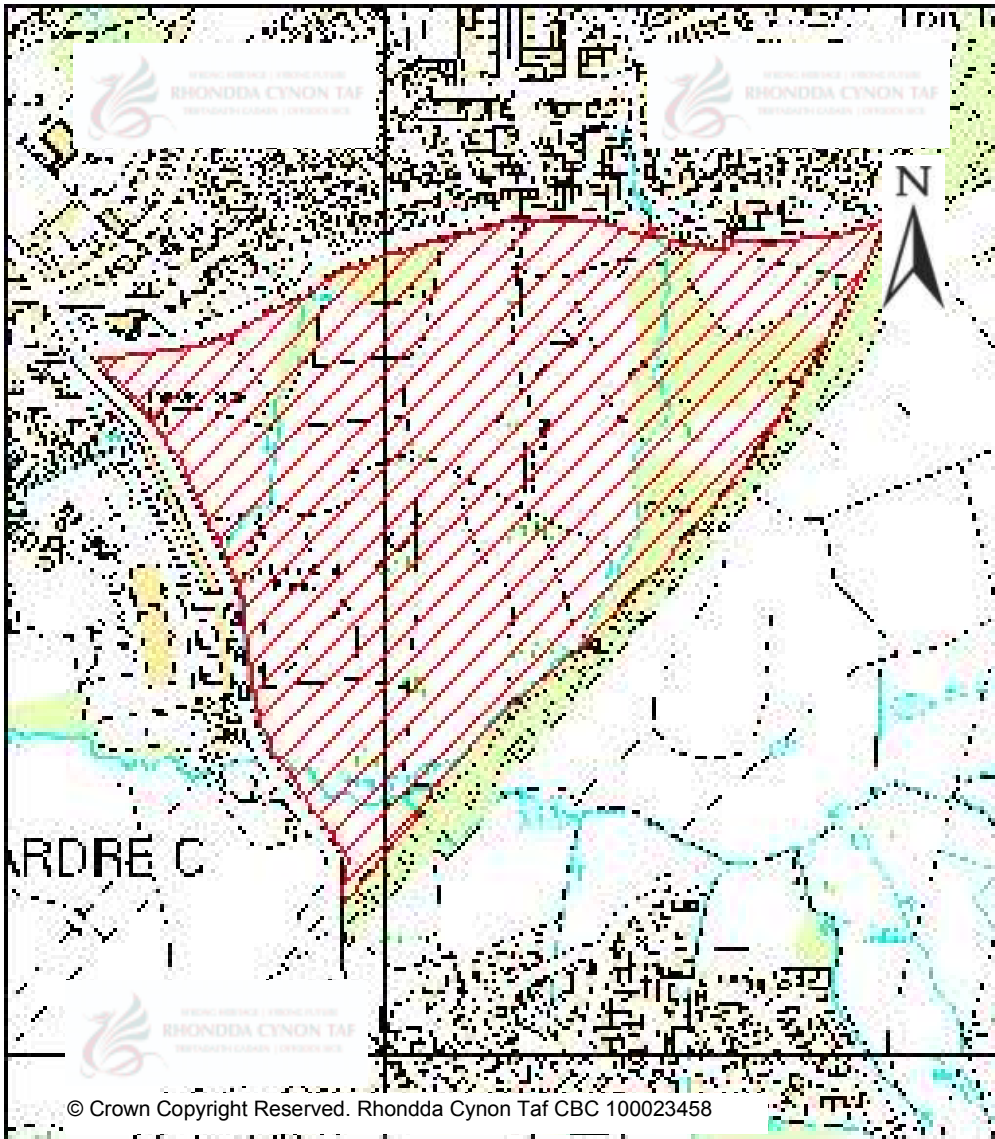
**Site Area (Hect):** 0.55



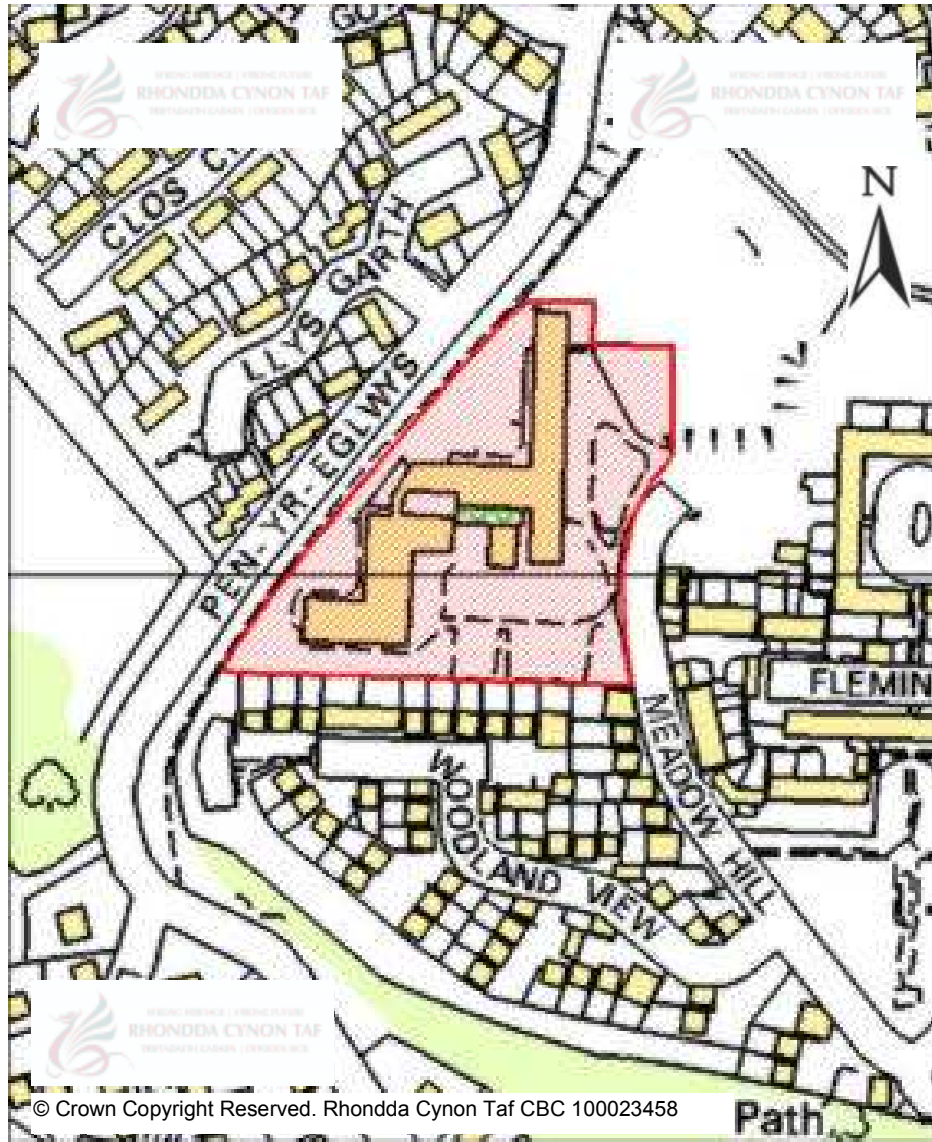
© Crown Copyright Reserved. Rhondda Cynon Taf CBC 100023458



# CANDIDATE SITES REGISTER



<b>Site Number:</b>	<b>167</b>
<b>Site Name:</b>	<b>Church Village</b>
<b>Proposal:</b>	Residential development
<b>Site Category:</b>	Non-Strategic
<b>Settlement:</b>	Church Village
<b>Site Area (Hect):</b>	33.91



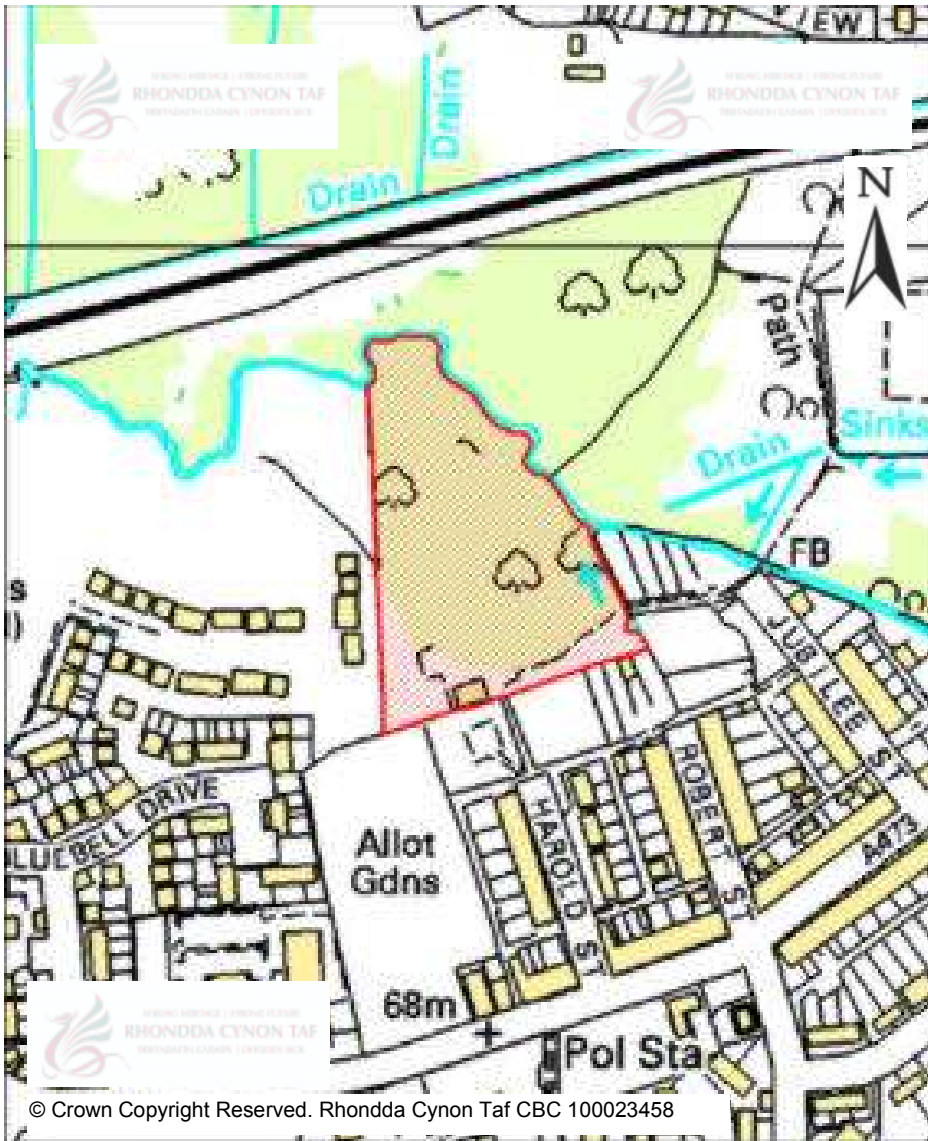
# CANDIDATE SITES REGISTER

<b>Site Number:</b>	<b>168</b>
<b>Site Name:</b>	<b>East Glamorgan Hospital, EMI Unit</b>
<b>Proposal:</b>	Residential development
<b>Site Category:</b>	Non-Strategic
<b>Settlement:</b>	Church Village
<b>Site Area (Hect):</b>	1.59

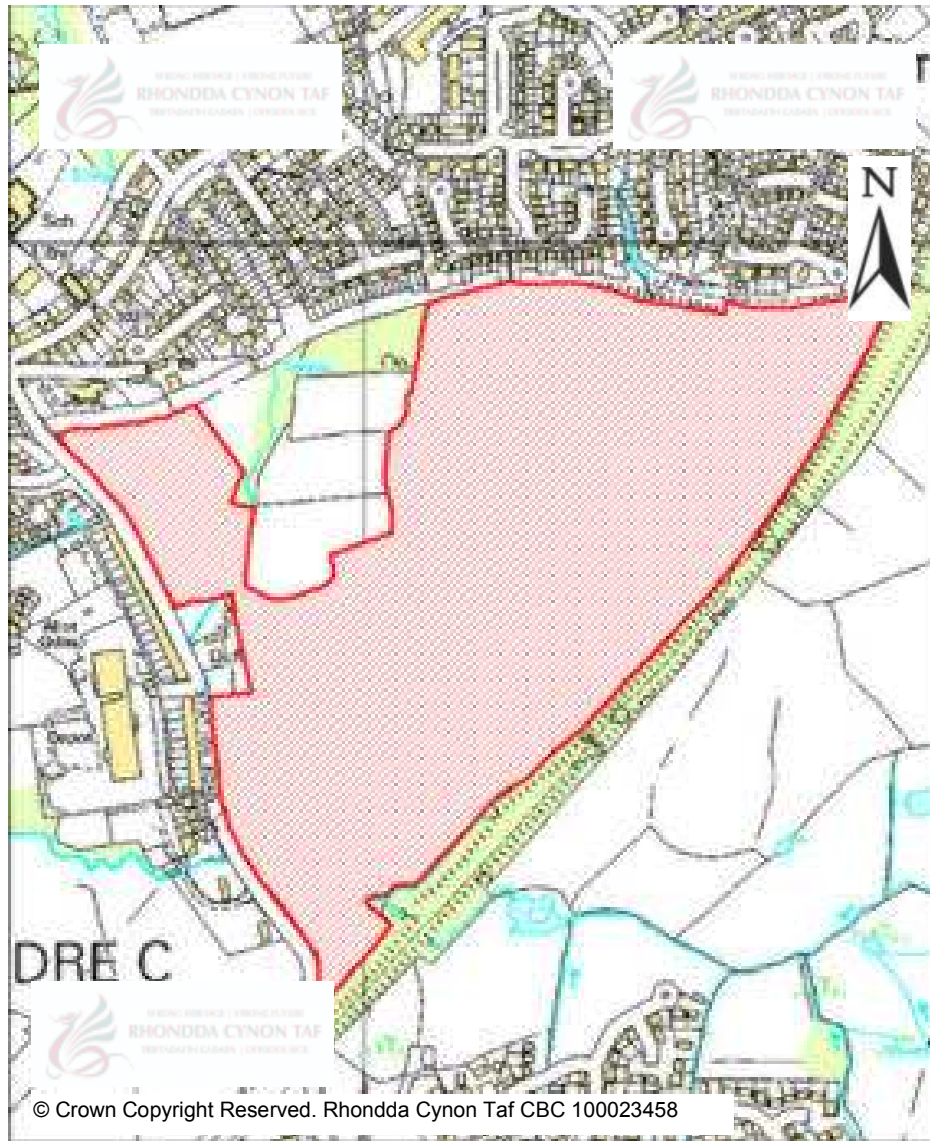


# CANDIDATE SITES REGISTER

<b>Site Number:</b>	<b>170</b>
<b>Site Name:</b>	<b>North of Harold Street</b>
<b>Proposal:</b>	Residential development
<b>Site Category:</b>	Non-Strategic
<b>Settlement:</b>	Llanharan
<b>Site Area (Hect):</b>	1.43

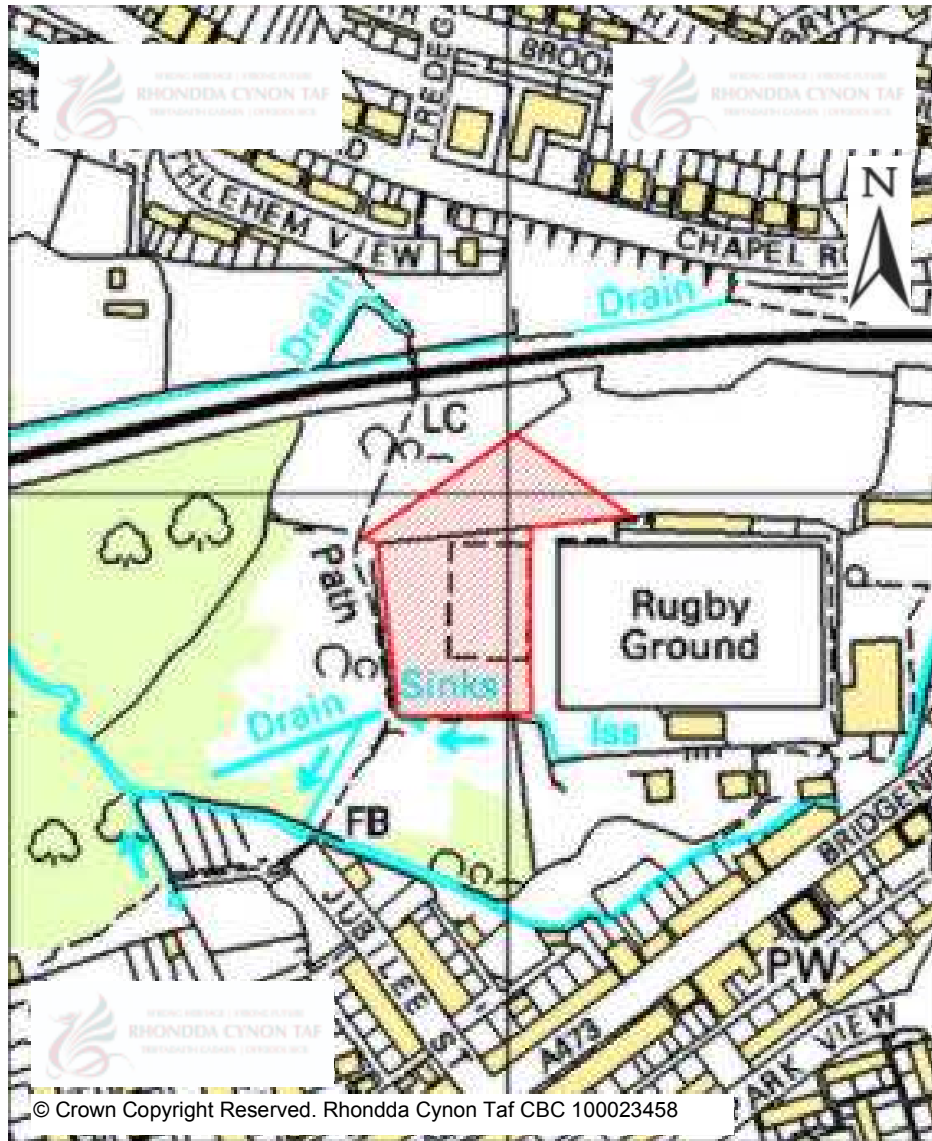


© Crown Copyright Reserved. Rhondda Cynon Taf CBC 100023458



# CANDIDATE SITES REGISTER

<b>Site Number:</b>	<b>171</b>
<b>Site Name:</b>	<b>East of Station Road</b>
<b>Proposal:</b>	Residential development
<b>Site Category:</b>	Non-Strategic
<b>Settlement:</b>	Llantwit Fardre
<b>Site Area (Hect):</b>	28.99



# CANDIDATE SITES REGISTER

**Site Number:** 172

**Site Name:** Llanharan RFC

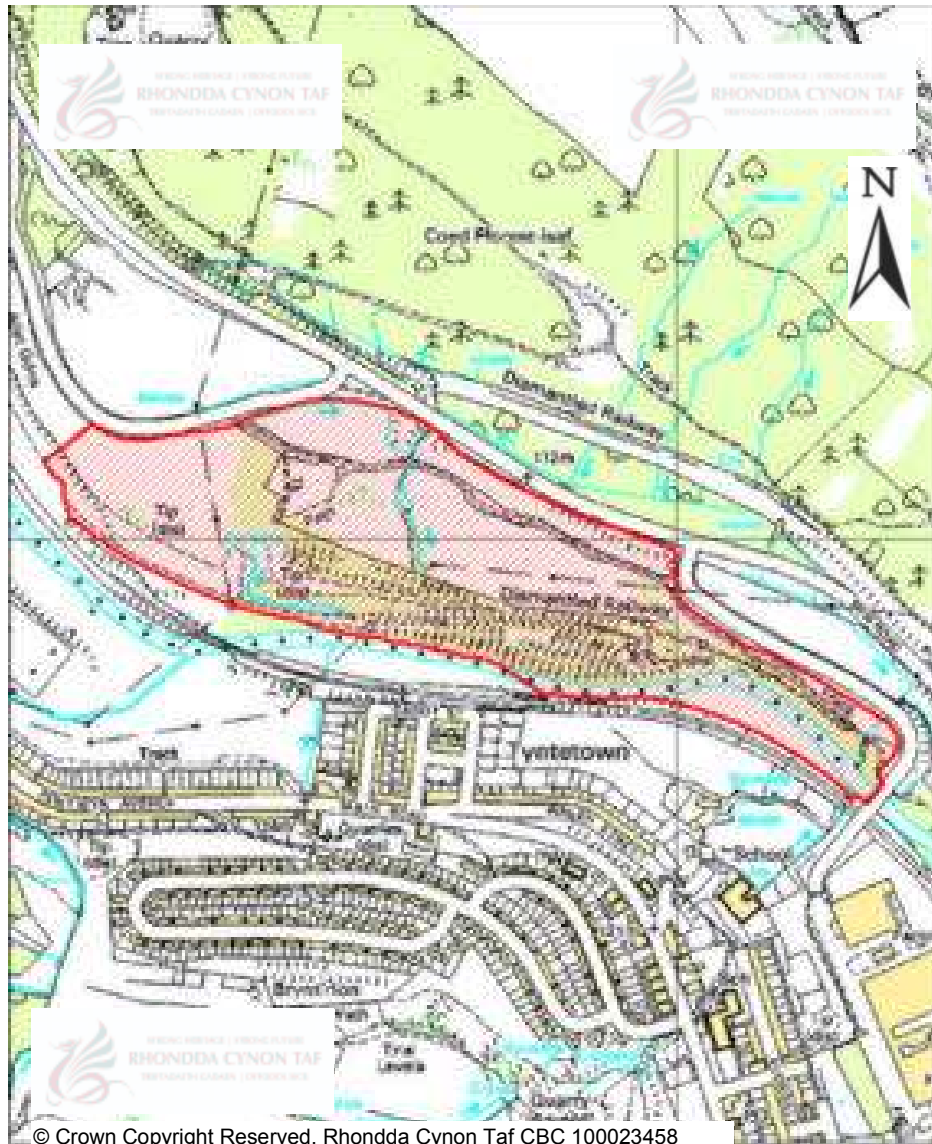
**Proposal:** Residential development

**Site Category:** Non-Strategic

**Settlement:** Llanharan

**Site Area (Hect):** 0.74





© Crown Copyright Reserved. Rhondda Cynon Taf CBC 100023458



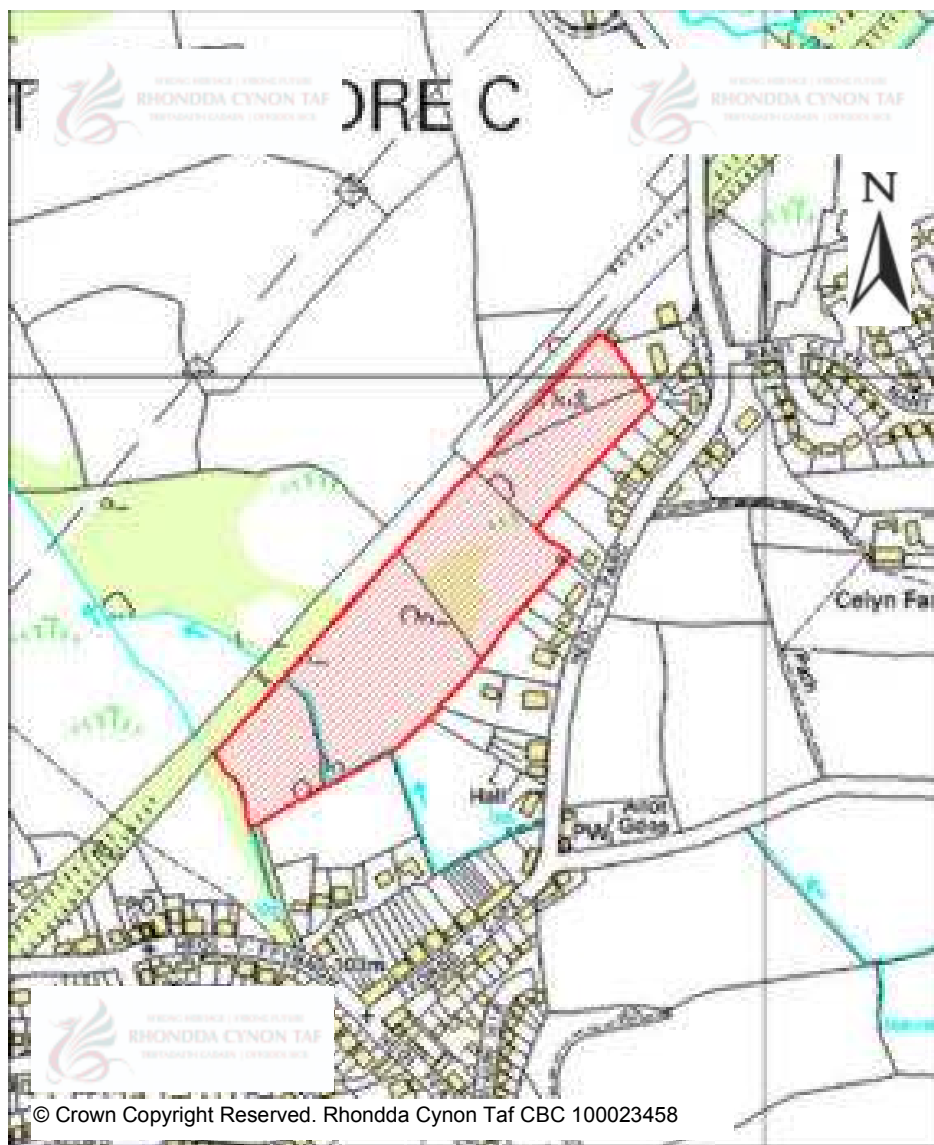
# CANDIDATE SITES REGISTER

<b>Site Number:</b>	<b>173</b>
<b>Site Name:</b>	<b>Land between A4059 and River Cynon</b>
<b>Proposal:</b>	Green Wedge or countryside protection
<b>Site Category:</b>	Non-Strategic
<b>Settlement:</b>	Ynysboeth
<b>Site Area (Hect):</b>	14.79



# CANDIDATE SITES REGISTER

<b>Site Number:</b>	<b>174</b>
<b>Site Name:</b>	<b>Otters Brook/ Ceulan Farm, south of railway</b>
<b>Proposal:</b>	Residential development or general development
<b>Site Category:</b>	Non-Strategic
<b>Settlement:</b>	Pontyclun
<b>Site Area (Hect):</b>	40.57



## CANDIDATE SITES REGISTER

<b>Site Number:</b>	<b>175</b>
<b>Site Name:</b>	<b>Heol Y Parc</b>
<b>Proposal:</b>	Residential development - covers sites 9 and 37
<b>Site Category:</b>	Non-Strategic
<b>Settlement:</b>	Efail Isaf
<b>Site Area (Hect):</b>	4.6



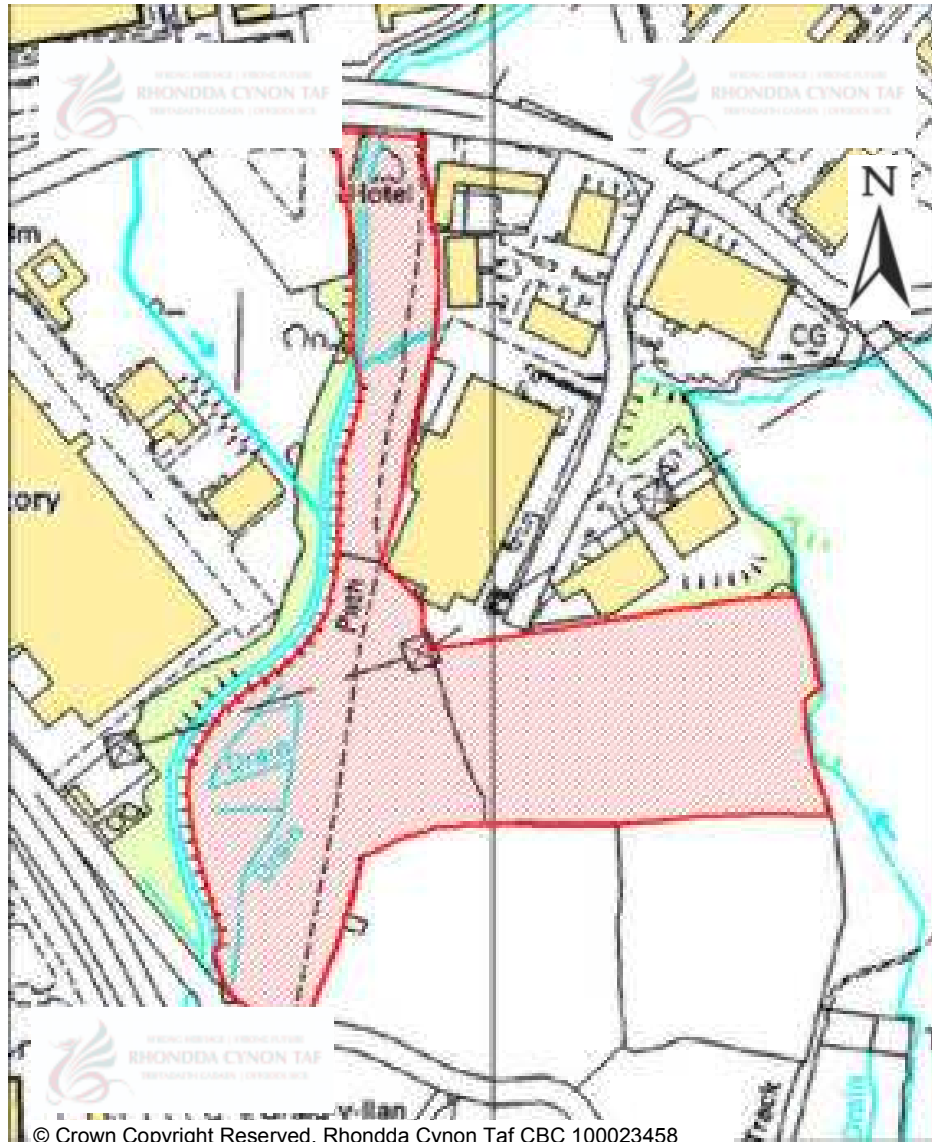
# CANDIDATE SITES REGISTER

<b>Site Number:</b>	<b>176</b>
<b>Site Name:</b>	<b>Dyffryn Row</b>
<b>Proposal:</b>	Residential/commercial development
<b>Site Category:</b>	Non-Strategic
<b>Settlement:</b>	Cwmbach
<b>Site Area (Hect):</b>	0.79





# CANDIDATE SITES REGISTER



© Crown Copyright Reserved. Rhondda Cynon Taf CBC 100023458

<b>Site Number:</b>	<b>177</b>
<b>Site Name:</b>	<b>Land south of Llantrisant Business Park</b>
<b>Proposal:</b>	Employment
<b>Site Category:</b>	Non-Strategic
<b>Settlement:</b>	Llantrisant
<b>Site Area (Hect):</b>	7.4



# CANDIDATE SITES REGISTER

<b>Site Number:</b>	<b>178</b>
<b>Site Name:</b>	<b>Land rear of 100 Church Road</b>
<b>Proposal:</b>	Change of settlement boundary -small residential development
<b>Site Category:</b>	Non-Strategic
<b>Settlement:</b>	Tonteg
<b>Site Area (Hect):</b>	0.44



© Crown Copyright Reserved. Rhondda Cynon Taf CBC 100023458



# CANDIDATE SITES REGISTER

**Site Number:** 179

**Site Name:** Land at Farrells Homecare

**Proposal:** Residential development

**Site Category:** Non-Strategic

**Settlement:** Aberaman

**Site Area (Hect):** 0.82







# CANDIDATE SITES REGISTER

<b>Site Number:</b>	<b>180</b>
<b>Site Name:</b>	<b>Land at Ty'n-y-coed Villas</b>
<b>Proposal:</b>	Residential development
<b>Site Category:</b>	Non-Strategic
<b>Settlement:</b>	Thomastown
<b>Site Area (Hect):</b>	3.41



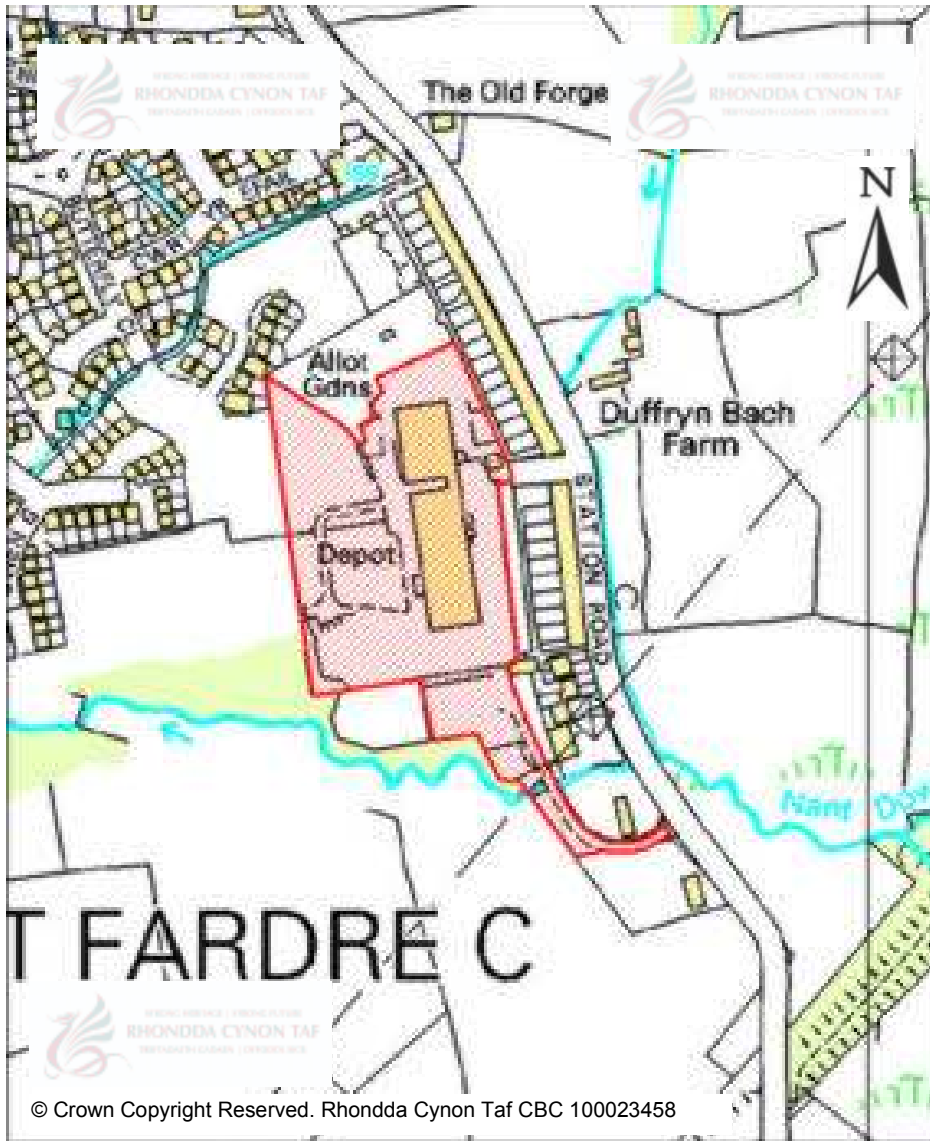
## CANDIDATE SITES REGISTER

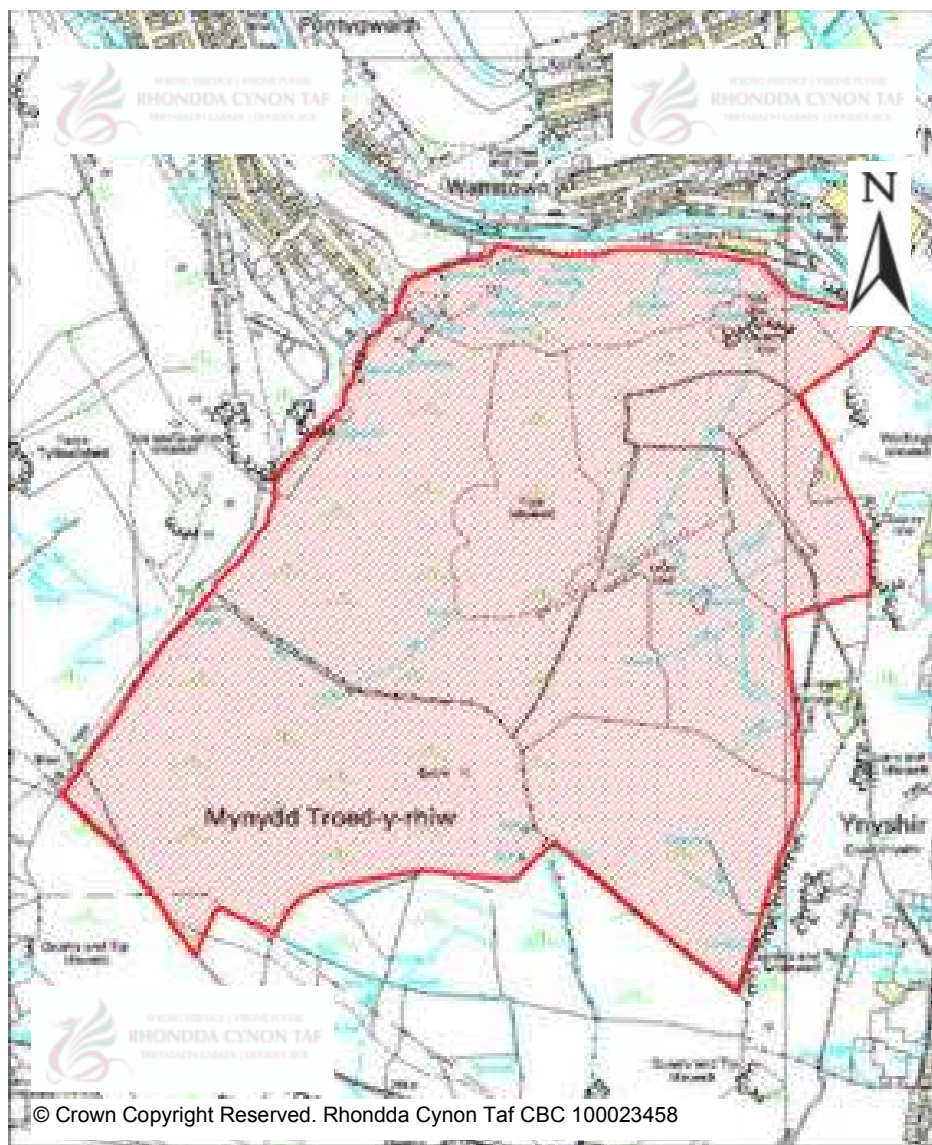
<b>Site Number:</b>	<b>181</b>
<b>Site Name:</b>	<b>Land at former Cilely Colliery</b>
<b>Proposal:</b>	Residential development
<b>Site Category:</b>	Non-Strategic
<b>Settlement:</b>	Trebanog
<b>Site Area (Hect):</b>	16.52



# CANDIDATE SITES REGISTER

<b>Site Number:</b>	<b>182</b>
<b>Site Name:</b>	<b>WPD Depot</b>
<b>Proposal:</b>	Residential development
<b>Site Category:</b>	Non-Strategic
<b>Settlement:</b>	Church Village
<b>Site Area (Hect):</b>	2.83





# CANDIDATE SITES REGISTER

**Site Number:** 183

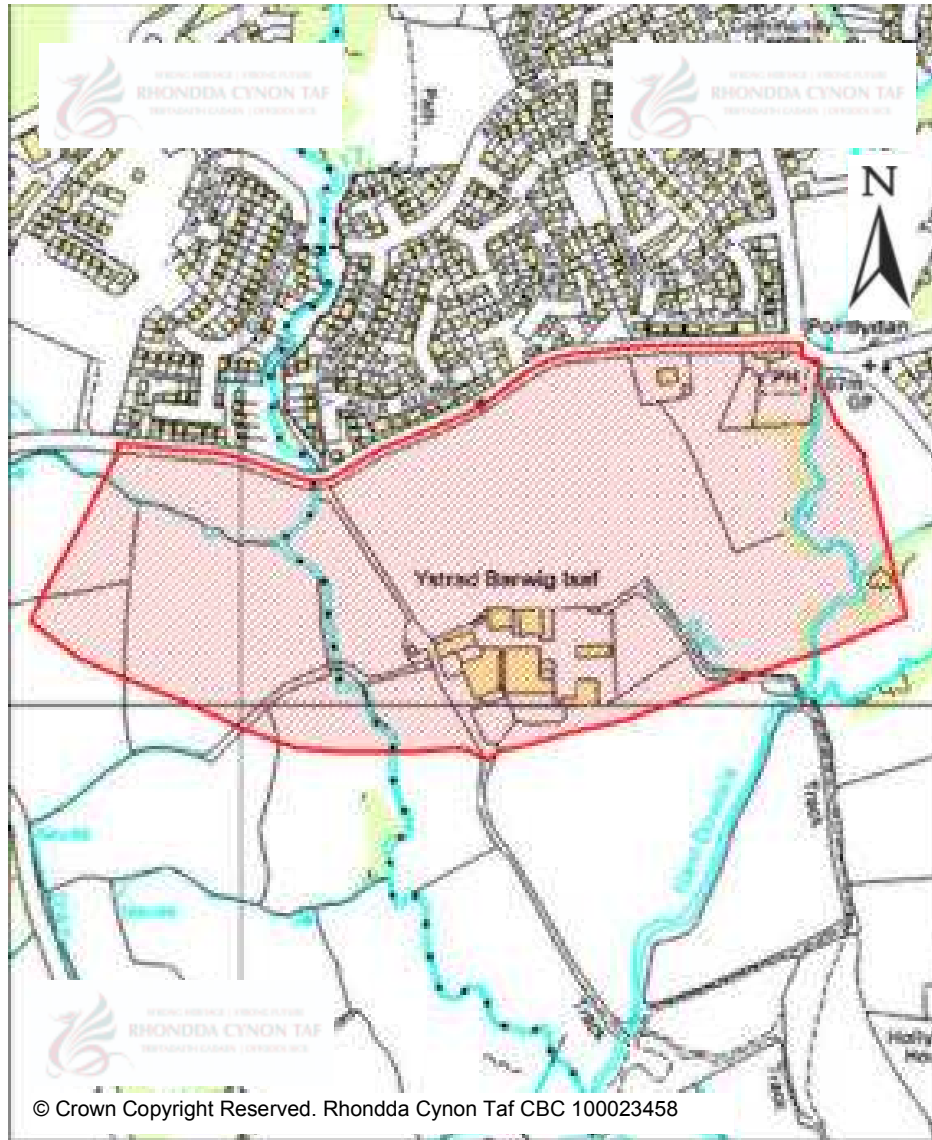
**Site Name:** Standard Tip (RH 87) and land

**Proposal:** Residential development

**Site Category:** Non-Strategic

**Settlement:** Wattstown

**Site Area (Hect):** 98.38



# CANDIDATE SITES REGISTER

<b>Site Number:</b>	<b>184</b>
<b>Site Name:</b>	<b>Ystrad Barwig Isaf</b>
<b>Proposal:</b>	Residential development
<b>Site Category:</b>	Non-Strategic
<b>Settlement:</b>	Llantwit Fardre
<b>Site Area (Hect):</b>	20.44



# CANDIDATE SITES REGISTER

**Site Number:** 185

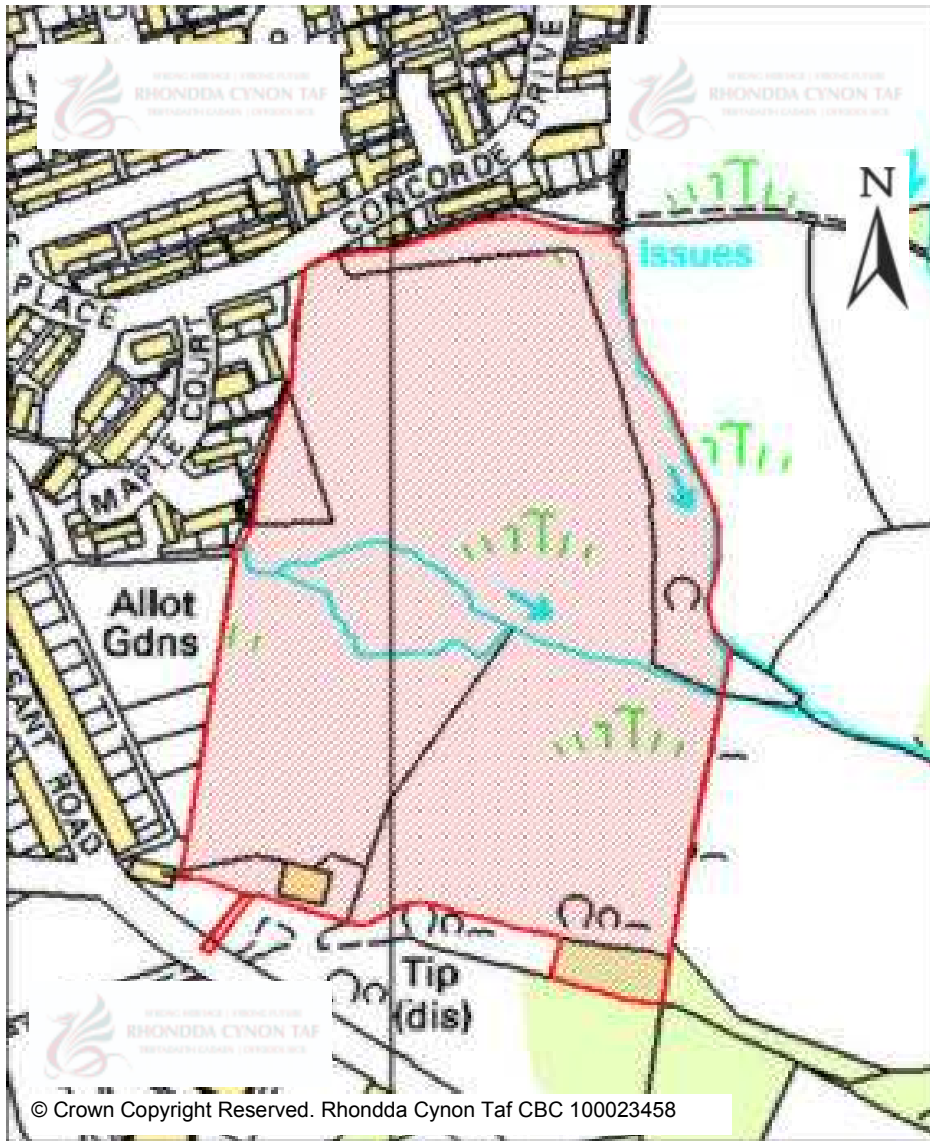
**Site Name:** Caerysgol Farm

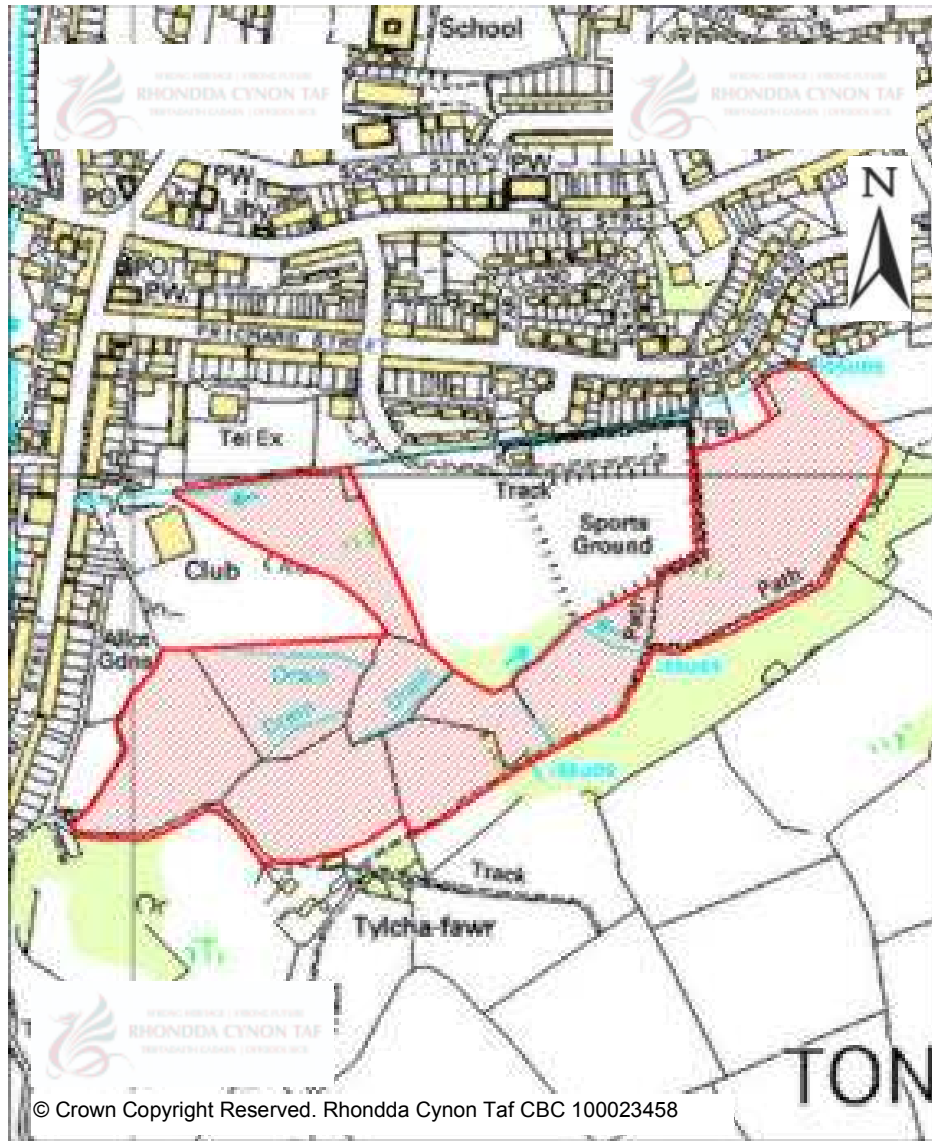
**Proposal:** Residential development

**Site Category:** Non-Strategic

**Settlement:** Tonyrefail

**Site Area (Hect):** 6.03

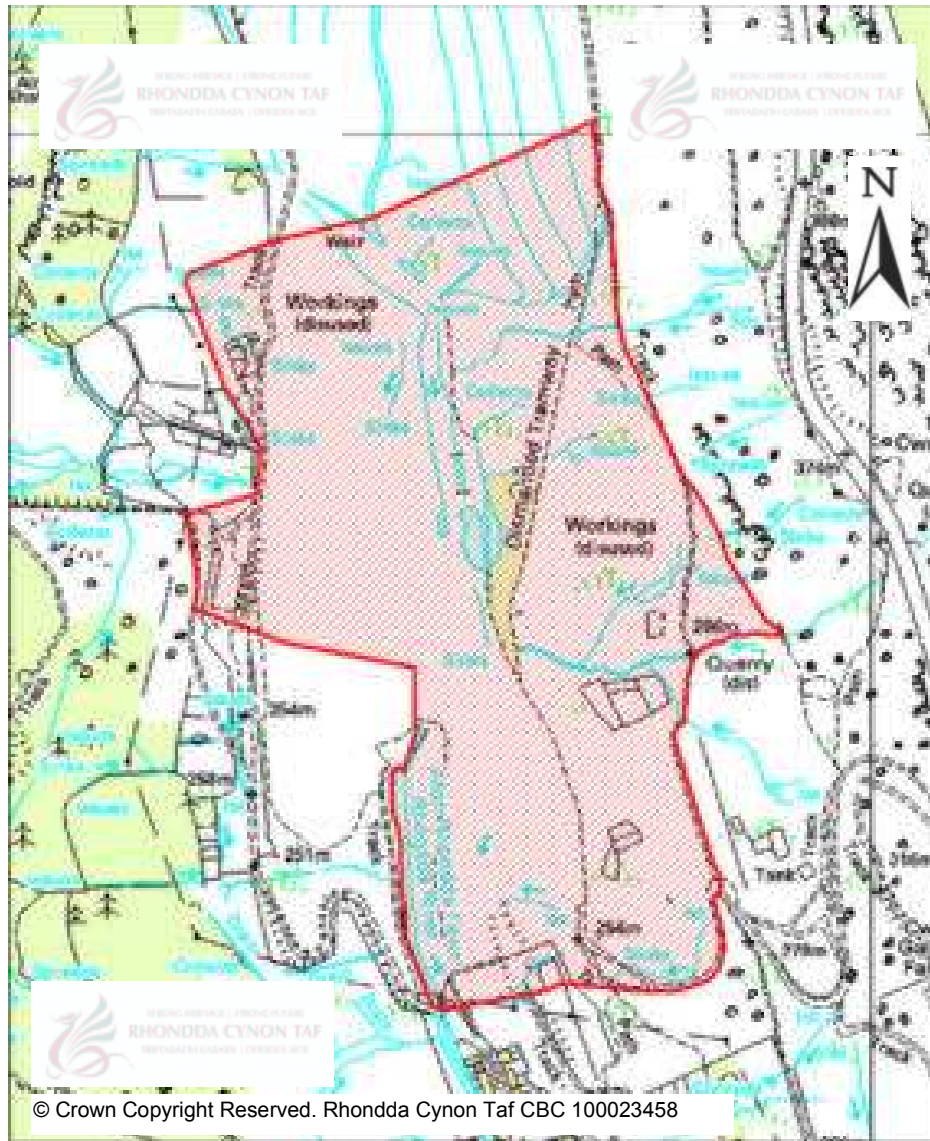




# CANDIDATE SITES REGISTER

<b>Site Number:</b>	<b>186</b>
<b>Site Name:</b>	<b>Tylcha Fawr Farm</b>
<b>Proposal:</b>	Residential/general development
<b>Site Category:</b>	Non-Strategic
<b>Settlement:</b>	Tonyrefail
<b>Site Area (Hect):</b>	8.25





# CANDIDATE SITES REGISTER

<b>Site Number:</b>	<b>187</b>
<b>Site Name:</b>	<b>Former Fernhill Colliery Site</b>
<b>Proposal:</b>	Residential development
<b>Site Category:</b>	Strategic
<b>Settlement:</b>	Treherbert
<b>Site Area (Hect):</b>	27.9



# CANDIDATE SITES REGISTER



<b>Site Number:</b>	<b>188</b>
<b>Site Name:</b>	<b>Land to the rear of Pen Y Waun - small site</b>
<b>Proposal:</b>	Residential development
<b>Site Category:</b>	Non-Strategic
<b>Settlement:</b>	Efail Isaf
<b>Site Area (Hect):</b>	0.47

© Crown Copyright Reserved. Rhondda Cynon Taf CBC 100023458



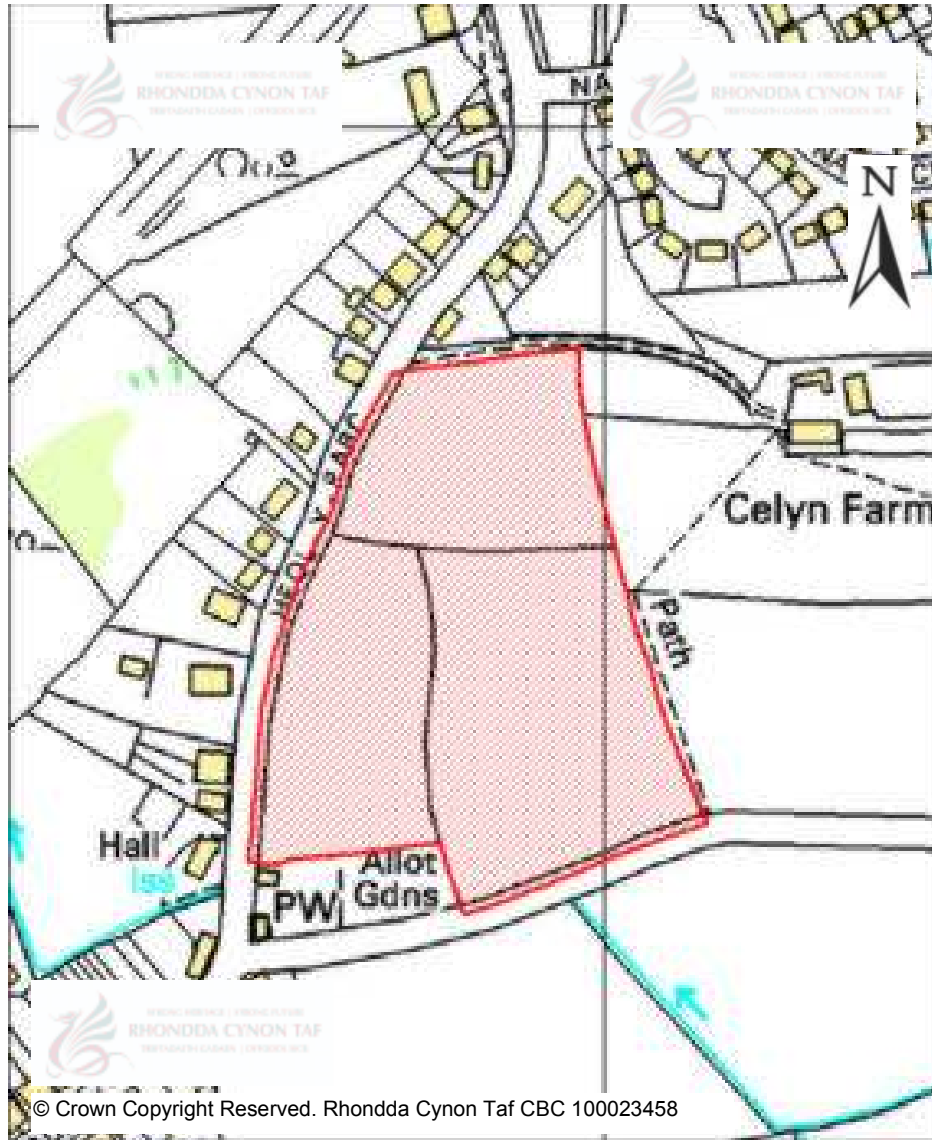
# CANDIDATE SITES REGISTER

<b>Site Number:</b>	<b>189</b>
<b>Site Name:</b>	<b>Land to the rear of Pen Y Waun - large site</b>
<b>Proposal:</b>	Residential development
<b>Site Category:</b>	Non-Strategic
<b>Settlement:</b>	Efail Isaf
<b>Site Area (Hect):</b>	4.28

© Crown Copyright Reserved. Rhondda Cynon Taf CBC 100023458



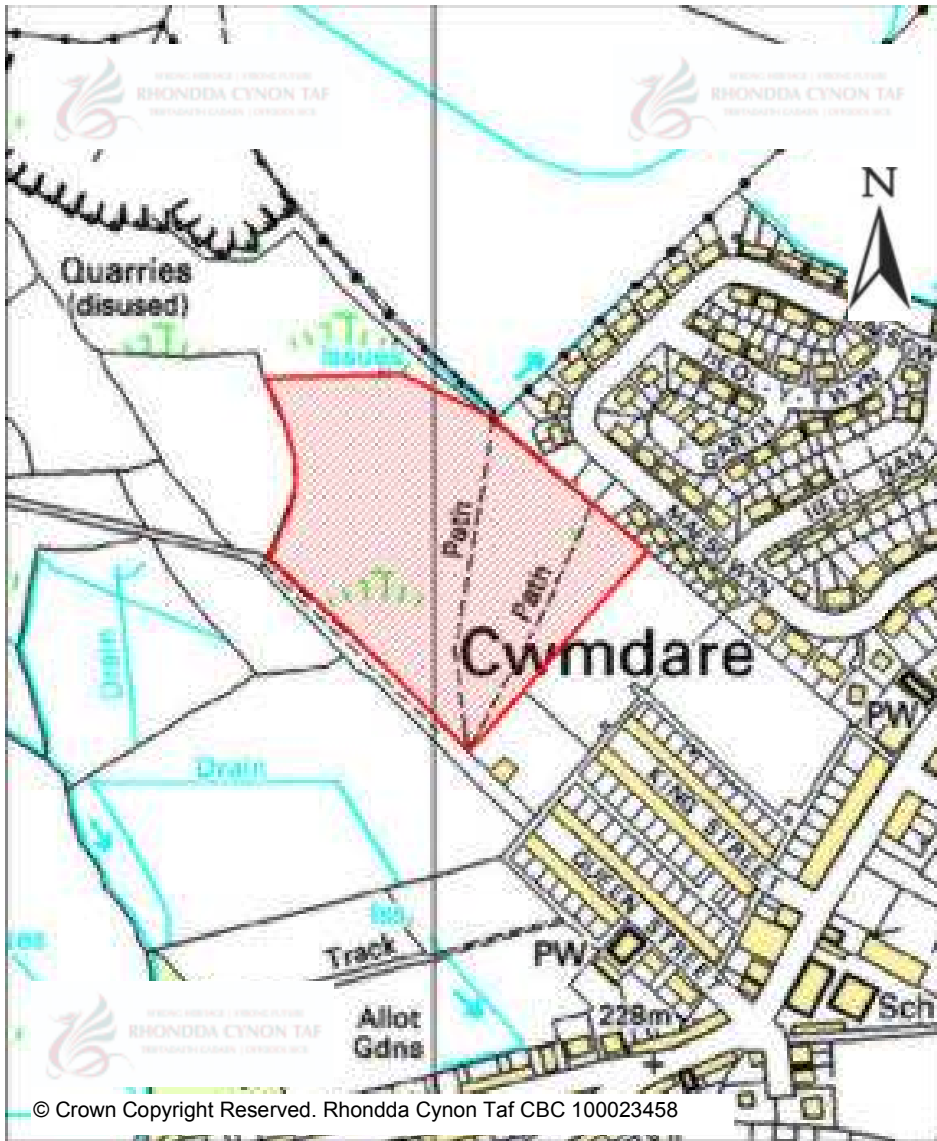
# CANDIDATE SITES REGISTER



<b>Site Number:</b>	<b>190</b>
<b>Site Name:</b>	<b>Land fronting Heol Y Parc</b>
<b>Proposal:</b>	Residential development
<b>Site Category:</b>	Non-Strategic
<b>Settlement:</b>	Efail Isaf
<b>Site Area (Hect):</b>	4.12



# CANDIDATE SITES REGISTER

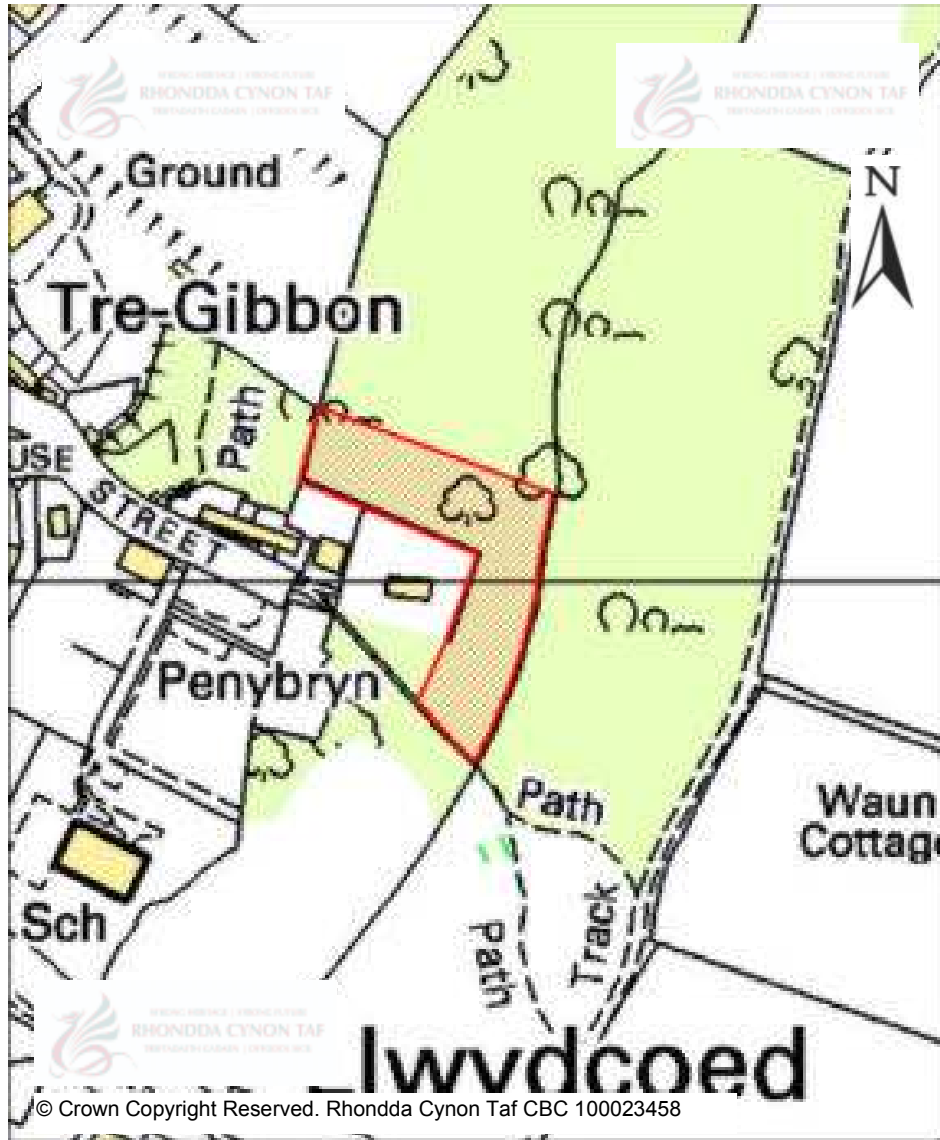


© Crown Copyright Reserved. Rhondda Cynon Taf CBC 100023458

<b>Site Number:</b>	<b>192</b>
<b>Site Name:</b>	<b>Land to the rear of Queen Street</b>
<b>Proposal:</b>	General development/Housing
<b>Site Category:</b>	Non-Strategic
<b>Settlement:</b>	Cwmdare
<b>Site Area (Hect):</b>	3.02



# CANDIDATE SITES REGISTER



<b>Site Number:</b>	<b>193</b>
<b>Site Name:</b>	<b>Land at Tir Y Coed</b>
<b>Proposal:</b>	Residential development
<b>Site Category:</b>	Non-Strategic
<b>Settlement:</b>	Llywdcoed
<b>Site Area (Hect):</b>	0.52

© Crown Copyright Reserved. Rhondda Cynon Taf CBC 100023458



© Crown Copyright Reserved. Rhondda Cynon Taf CBC 100023458



Rhondda Cynon Taf Local Development Plan (2006-2021)

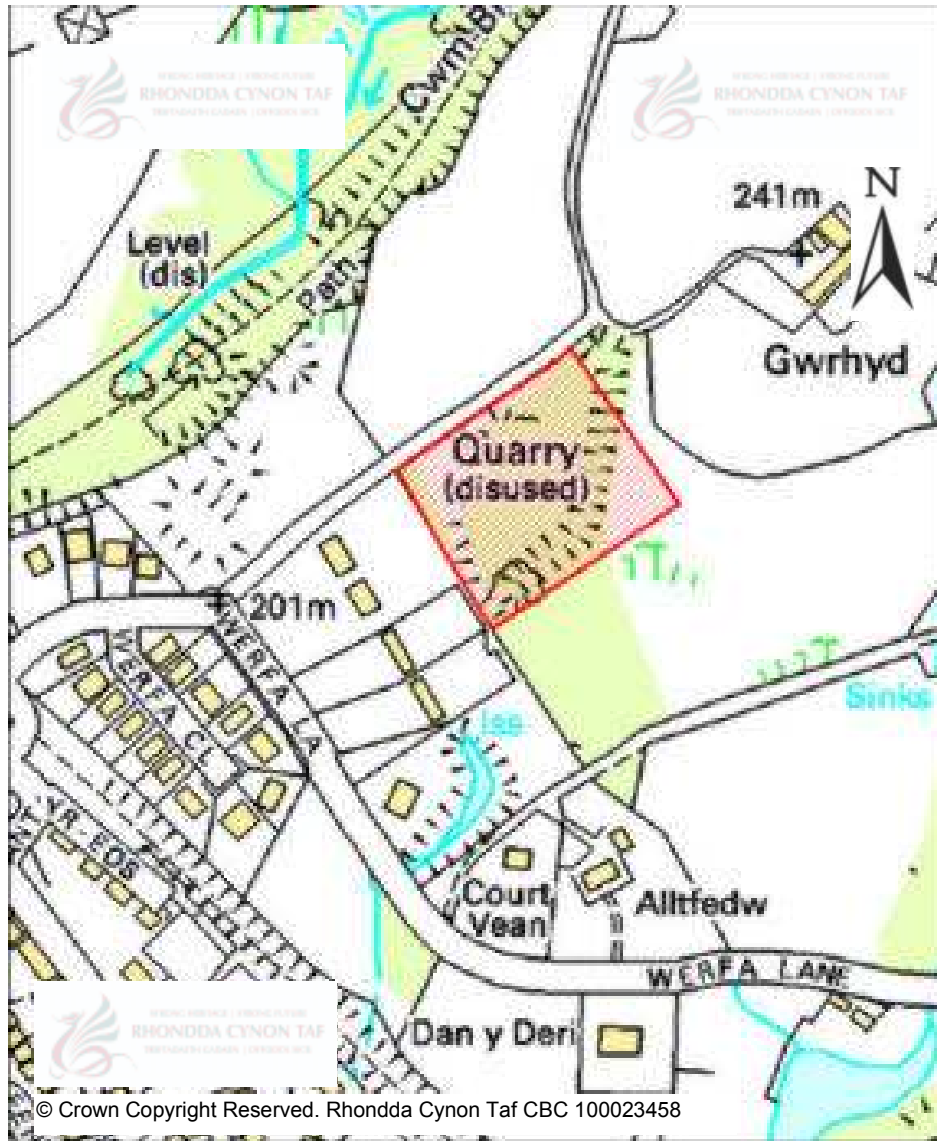
## CANDIDATE SITES REGISTER

<b>Site Number:</b>	<b>195</b>
<b>Site Name:</b>	<b>Land r/o Cilfynydd Road/ Bodwenarth quarries</b>
<b>Proposal:</b>	Residential development and public facilities - through-road to alleviate traffic and public open sp
<b>Site Category:</b>	Non-Strategic
<b>Settlement:</b>	Cilfynydd
<b>Site Area (Hect):</b>	9.21





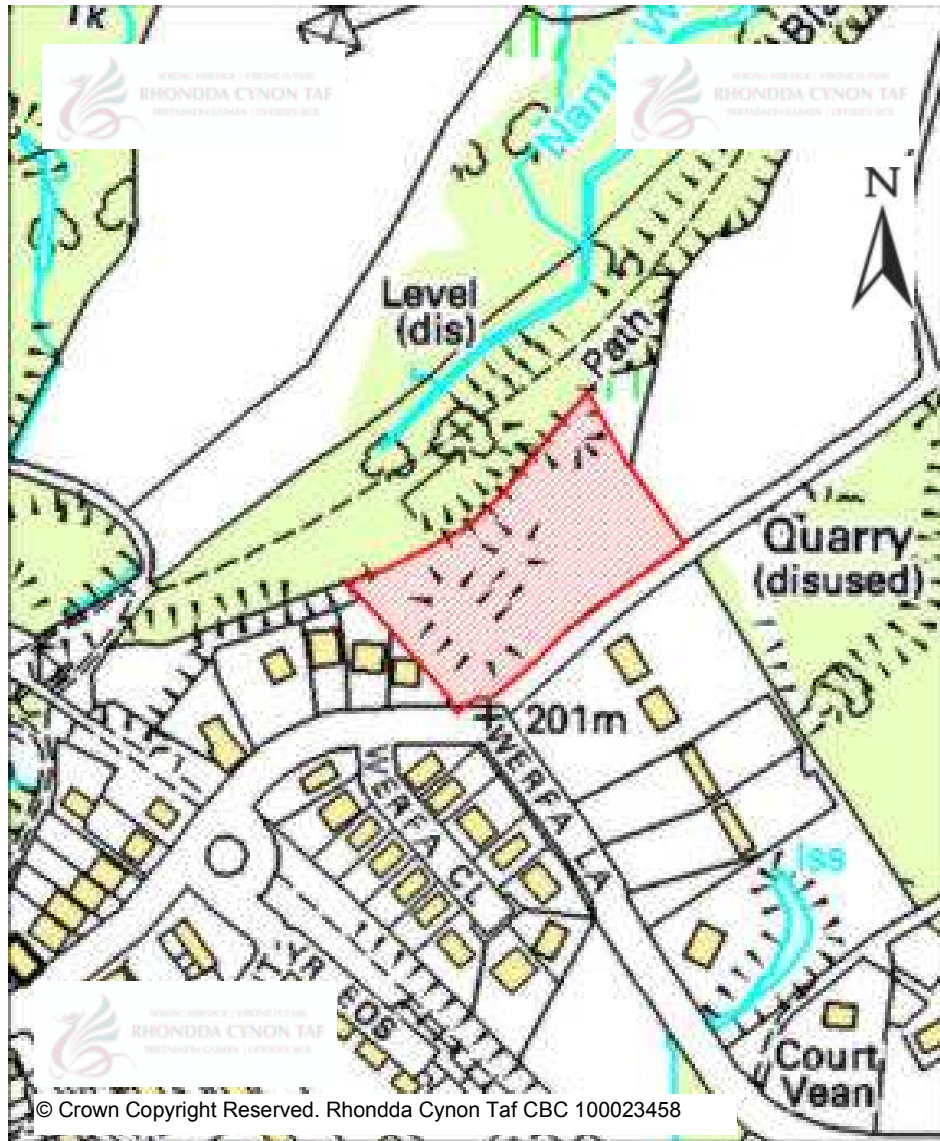
# CANDIDATE SITES REGISTER



<b>Site Number:</b>	<b>196</b>
<b>Site Name:</b>	<b>Land rear of Werfa Lane</b>
<b>Proposal:</b>	Residential development
<b>Site Category:</b>	Non-Strategic
<b>Settlement:</b>	Abernant
<b>Site Area (Hect):</b>	1.04



# CANDIDATE SITES REGISTER

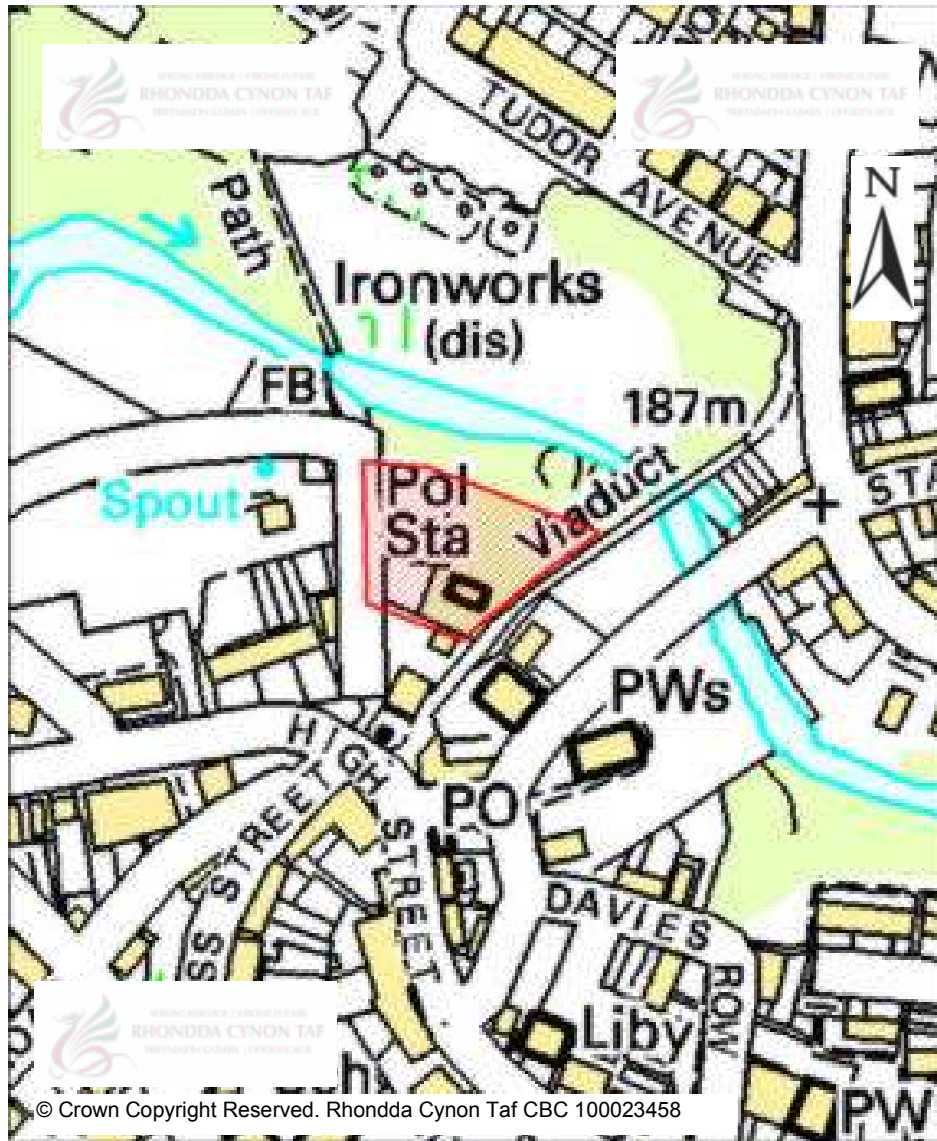


© Crown Copyright Reserved. Rhondda Cynon Taf CBC 100023458

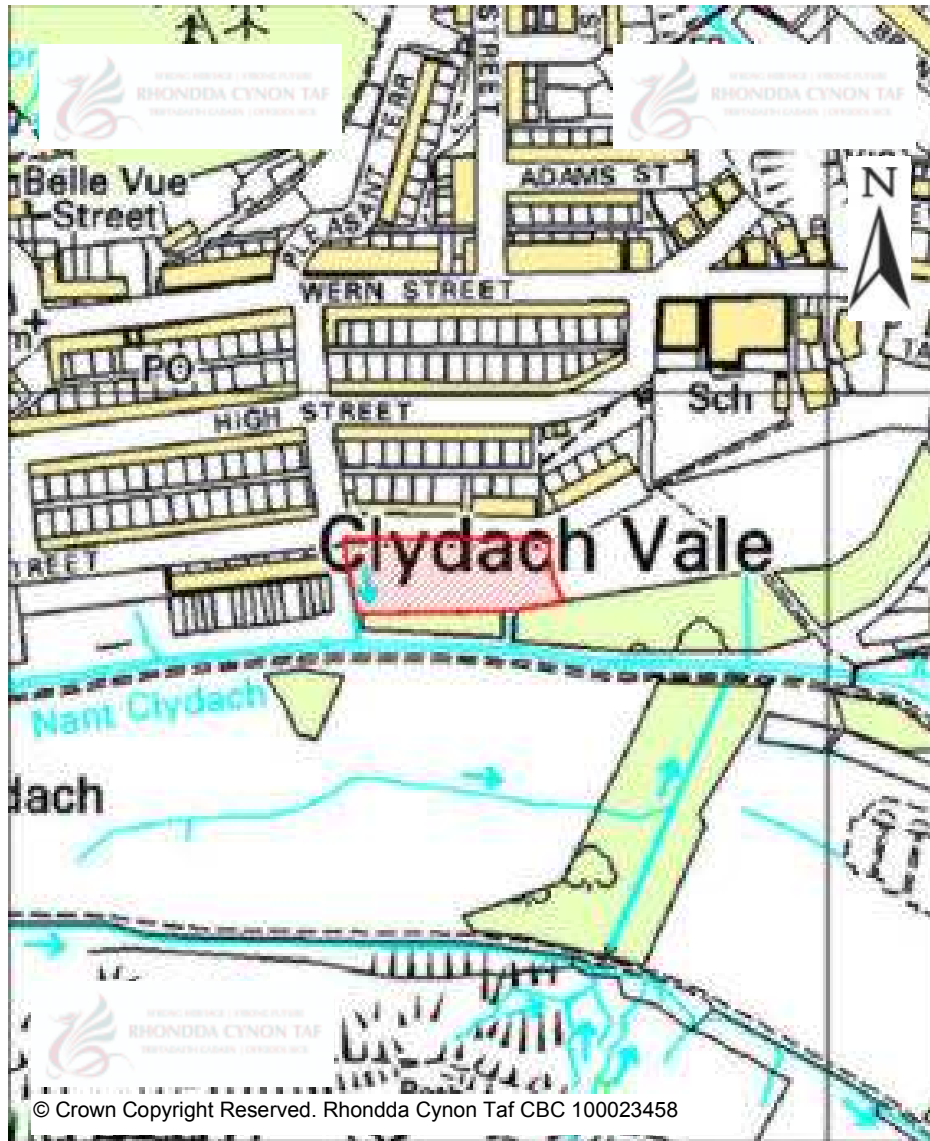
<b>Site Number:</b>	<b>197</b>
<b>Site Name:</b>	<b>Land North of Werfa Lane</b>
<b>Proposal:</b>	Residential development
<b>Site Category:</b>	Non-Strategic
<b>Settlement:</b>	Abernant
<b>Site Area (Hect):</b>	0.84



# CANDIDATE SITES REGISTER



<b>Site Number:</b>	<b>198</b>
<b>Site Name:</b>	<b>Hirwaun Ironworks</b>
<b>Proposal:</b>	Residential development
<b>Site Category:</b>	Non-Strategic
<b>Settlement:</b>	Hirwaun
<b>Site Area (Hect):</b>	0.3



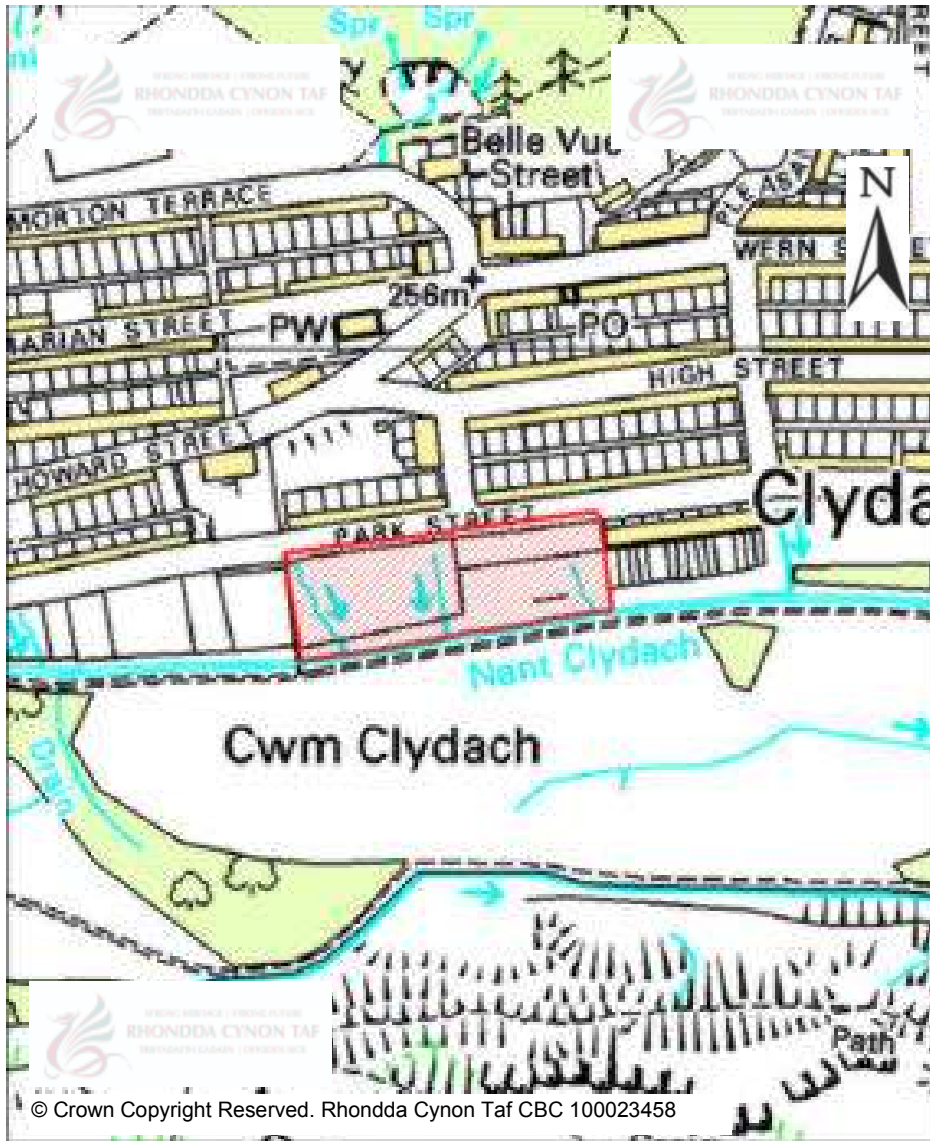
# CANDIDATE SITES REGISTER

<b>Site Number:</b>	<b>200</b>
<b>Site Name:</b>	<b>Land at Park Street</b>
<b>Proposal:</b>	Residential development
<b>Site Category:</b>	Non-Strategic
<b>Settlement:</b>	Clydach Vale
<b>Site Area (Hect):</b>	0.41



# CANDIDATE SITES REGISTER

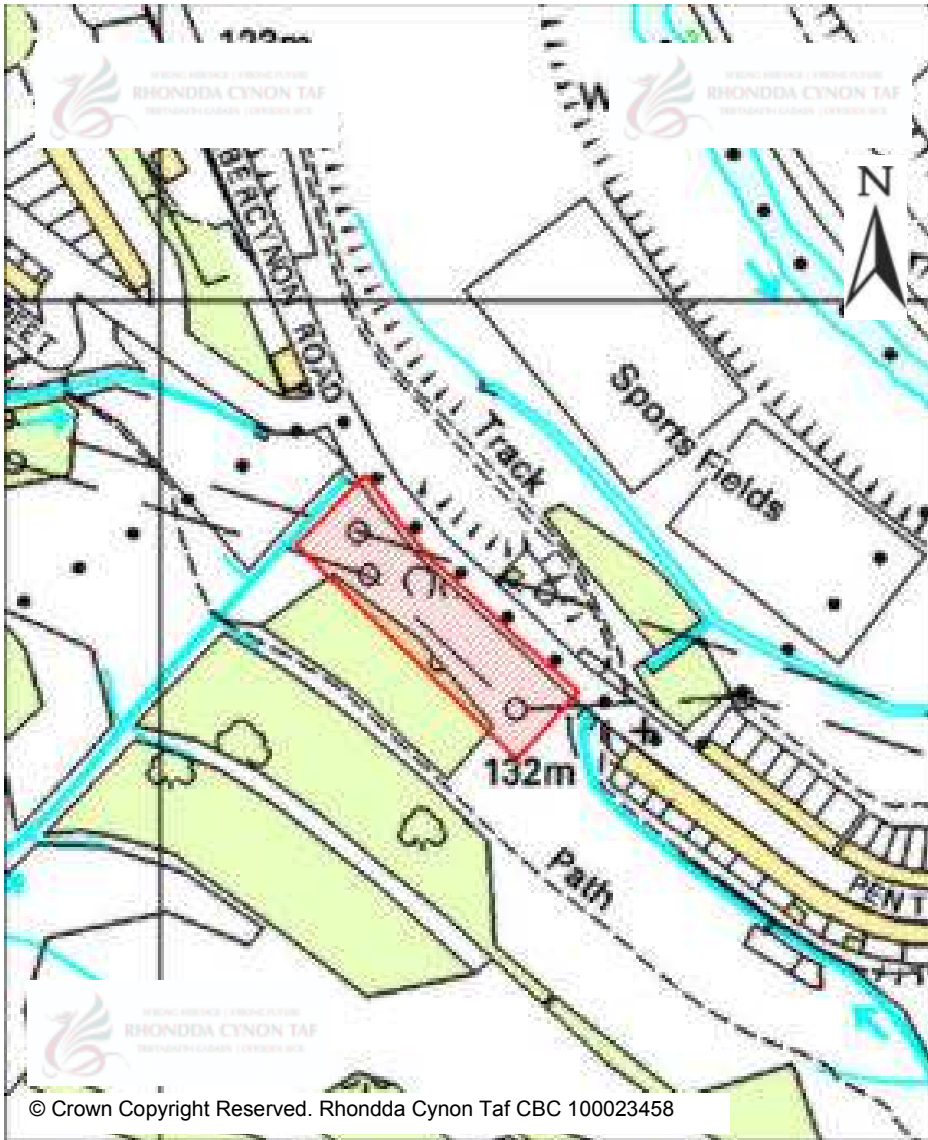
<b>Site Number:</b>	<b>202</b>
<b>Site Name:</b>	<b>Land and allotments, Park Street</b>
<b>Proposal:</b>	Residential development
<b>Site Category:</b>	Non-Strategic
<b>Settlement:</b>	Clydach Vale
<b>Site Area (Hect):</b>	0.95





# CANDIDATE SITES REGISTER

<b>Site Number:</b>	<b>204</b>
<b>Site Name:</b>	<b>Pentwyn lower tip</b>
<b>Proposal:</b>	Residential development
<b>Site Category:</b>	Non-Strategic
<b>Settlement:</b>	Penrhiwceiber
<b>Site Area (Hect):</b>	0.59





# CANDIDATE SITES REGISTER



© Crown Copyright Reserved. Rhondda Cynon Taf CBC 100023458

**Site Number:** 205

**Site Name:** Glamorgan Street

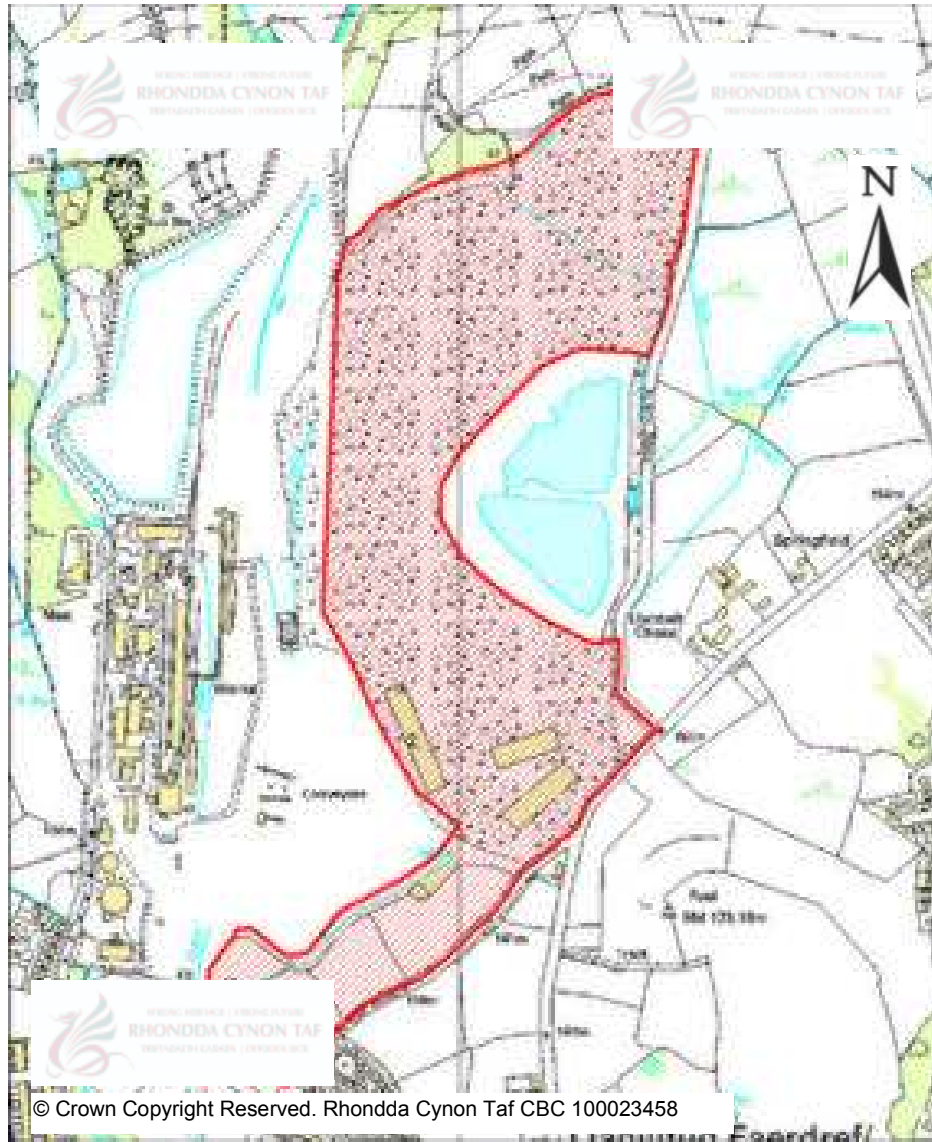
**Proposal:** Residential development

**Site Category:** Non-Strategic

**Settlement:** Penrhiwceiber

**Site Area (Hect):** 4.44



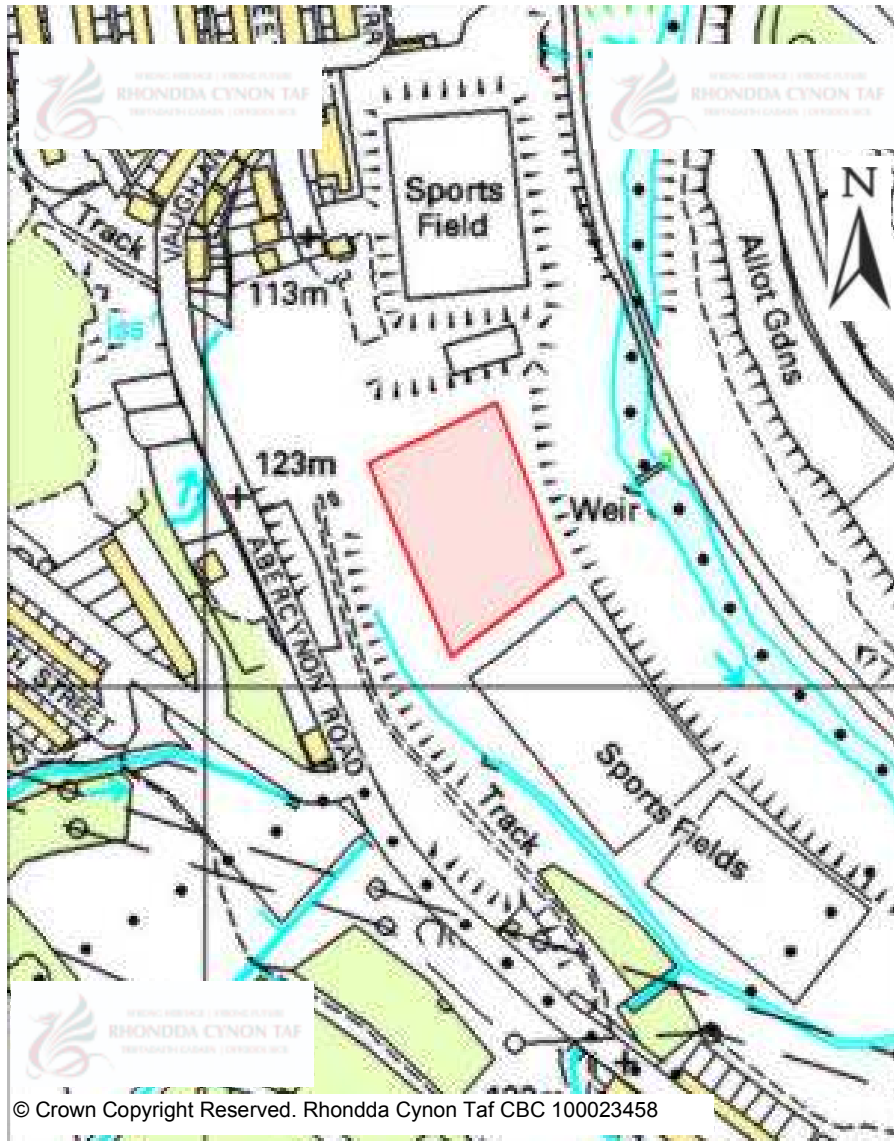


# CANDIDATE SITES REGISTER

<b>Site Number:</b>	<b>206</b>
<b>Site Name:</b>	<b>Cwm Colliery Reclamation</b>
<b>Proposal:</b>	Residential development
<b>Site Category:</b>	Strategic
<b>Settlement:</b>	Beddau
<b>Site Area (Hect):</b>	35



# CANDIDATE SITES REGISTER

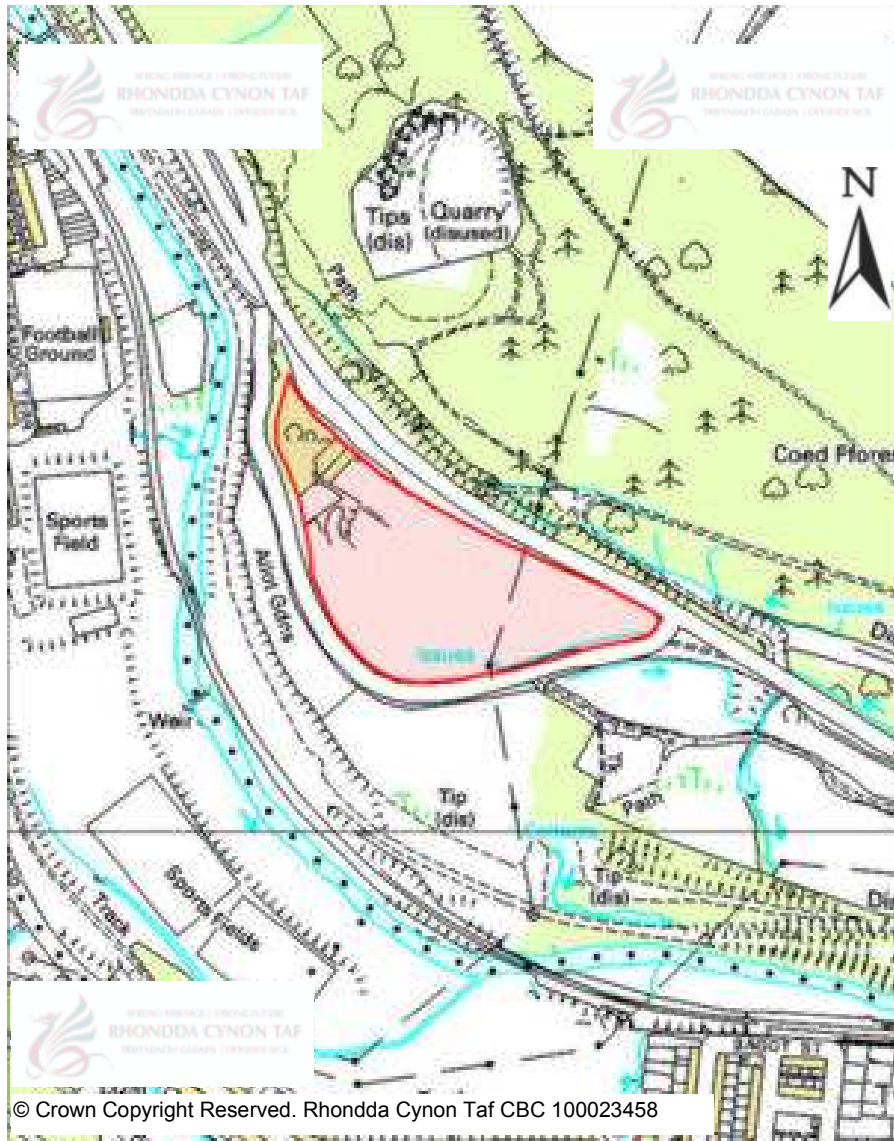


© Crown Copyright Reserved. Rhondda Cynon Taf CBC 100023458

<b>Site Number:</b>	<b>208</b>
<b>Site Name:</b>	<b>Pentwyn Avenue</b>
<b>Proposal:</b>	Residential development
<b>Site Category:</b>	Non-Strategic
<b>Settlement:</b>	Penrhiwceiber
<b>Site Area (Hect):</b>	0.78



# CANDIDATE SITES REGISTER



**Site Number:** 210

**Site Name:** North east of railway

**Proposal:** Residential development

**Site Category:** Non-Strategic

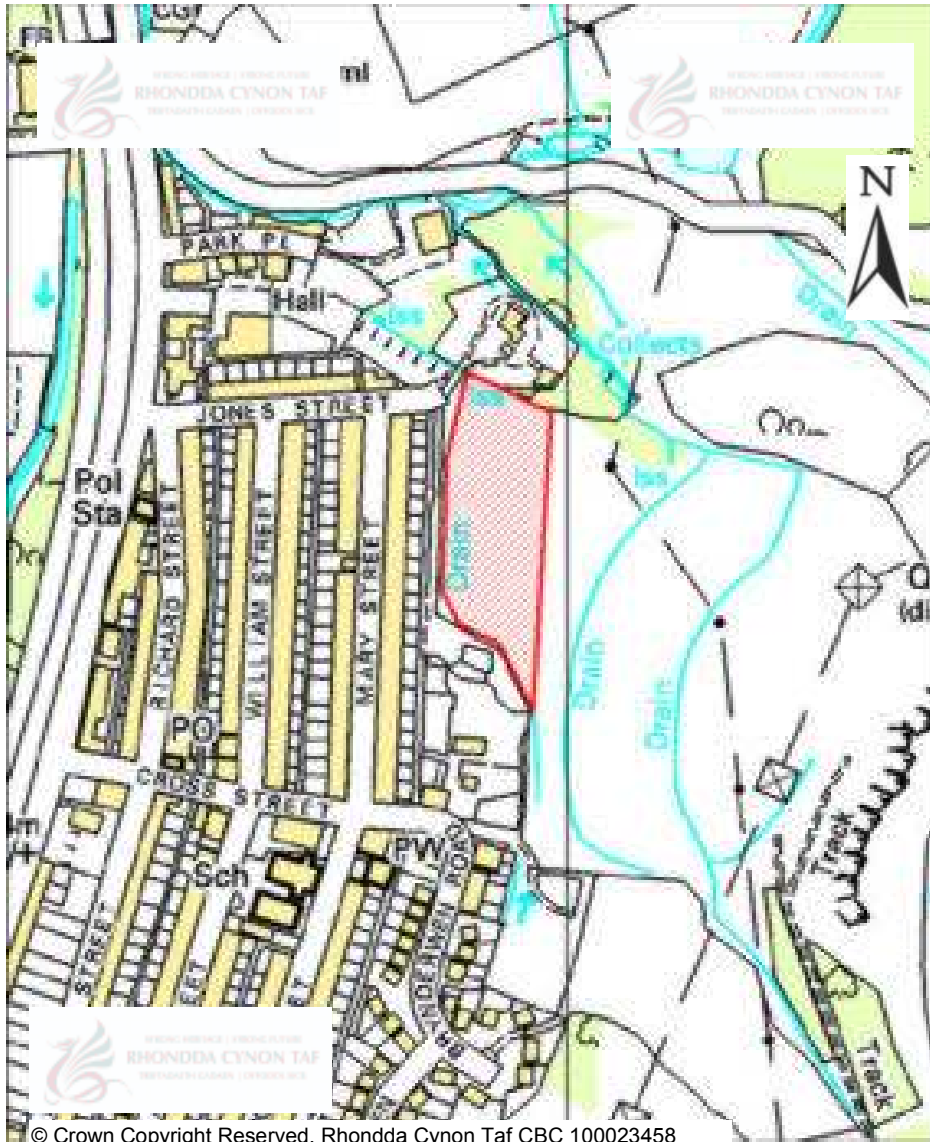
**Settlement:** Penrhiwceiber

**Site Area (Hect):** 3.59



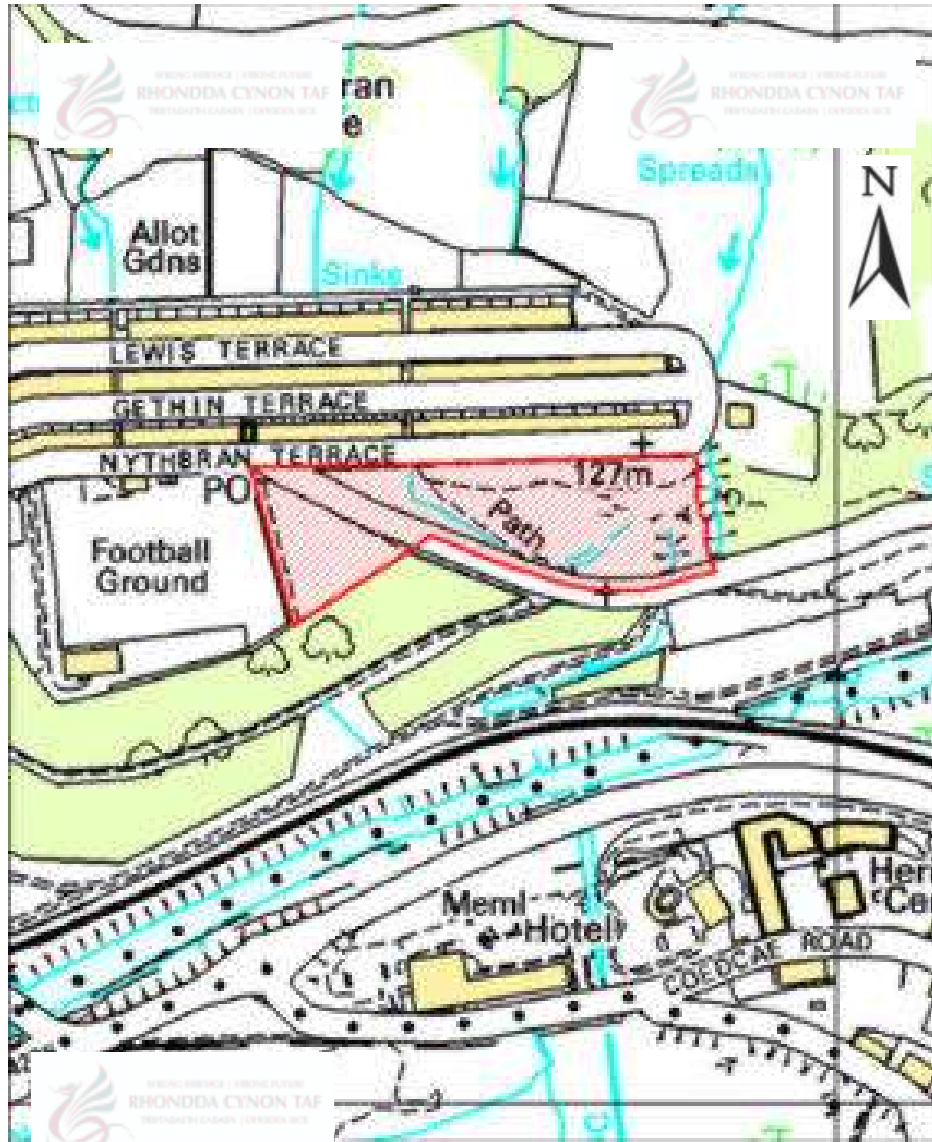
# CANDIDATE SITES REGISTER

<b>Site Number:</b>	<b>212</b>
<b>Site Name:</b>	<b>Steep grassy hillside, Albion Tips land reclamation</b>
<b>Proposal:</b>	Residential development
<b>Site Category:</b>	Non-Strategic
<b>Settlement:</b>	Cilfynydd
<b>Site Area (Hect):</b>	0.91





# CANDIDATE SITES REGISTER



© Crown Copyright Reserved. Rhondda Cynon Taf CBC 100023458

<b>Site Number:</b>	<b>213</b>
<b>Site Name:</b>	<b>Large parcels of land fronting Nythbran Terrace east of welfare football ground</b>
<b>Proposal:</b>	Residential development
<b>Site Category:</b>	Non-Strategic
<b>Settlement:</b>	Trehafod
<b>Site Area (Hect):</b>	1.49



# CANDIDATE SITES REGISTER

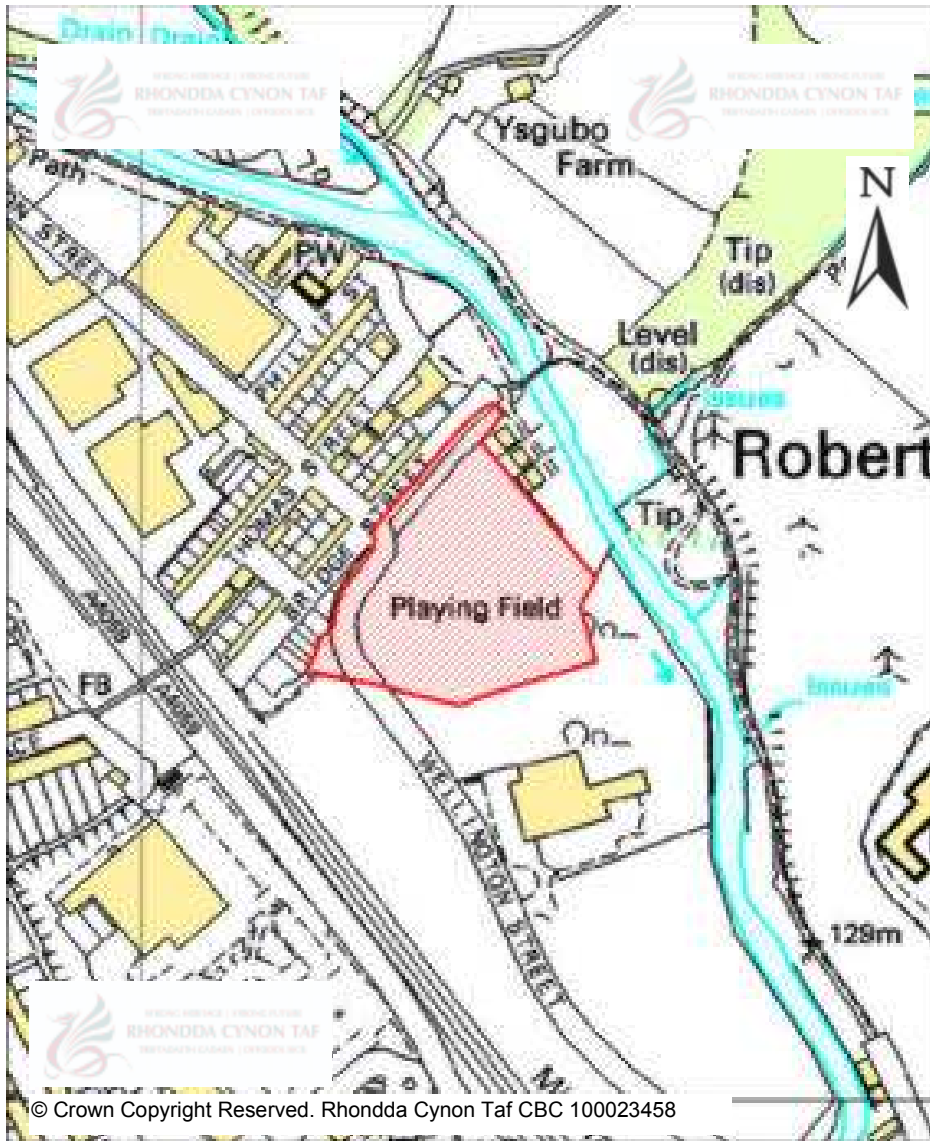
<b>Site Number:</b>	<b>214</b>
<b>Site Name:</b>	<b>Land at Dinas Road / Graigddu Road</b>
<b>Proposal:</b>	Residential development
<b>Site Category:</b>	Non-Strategic
<b>Settlement:</b>	Porth
<b>Site Area (Hect):</b>	0.88





# CANDIDATE SITES REGISTER

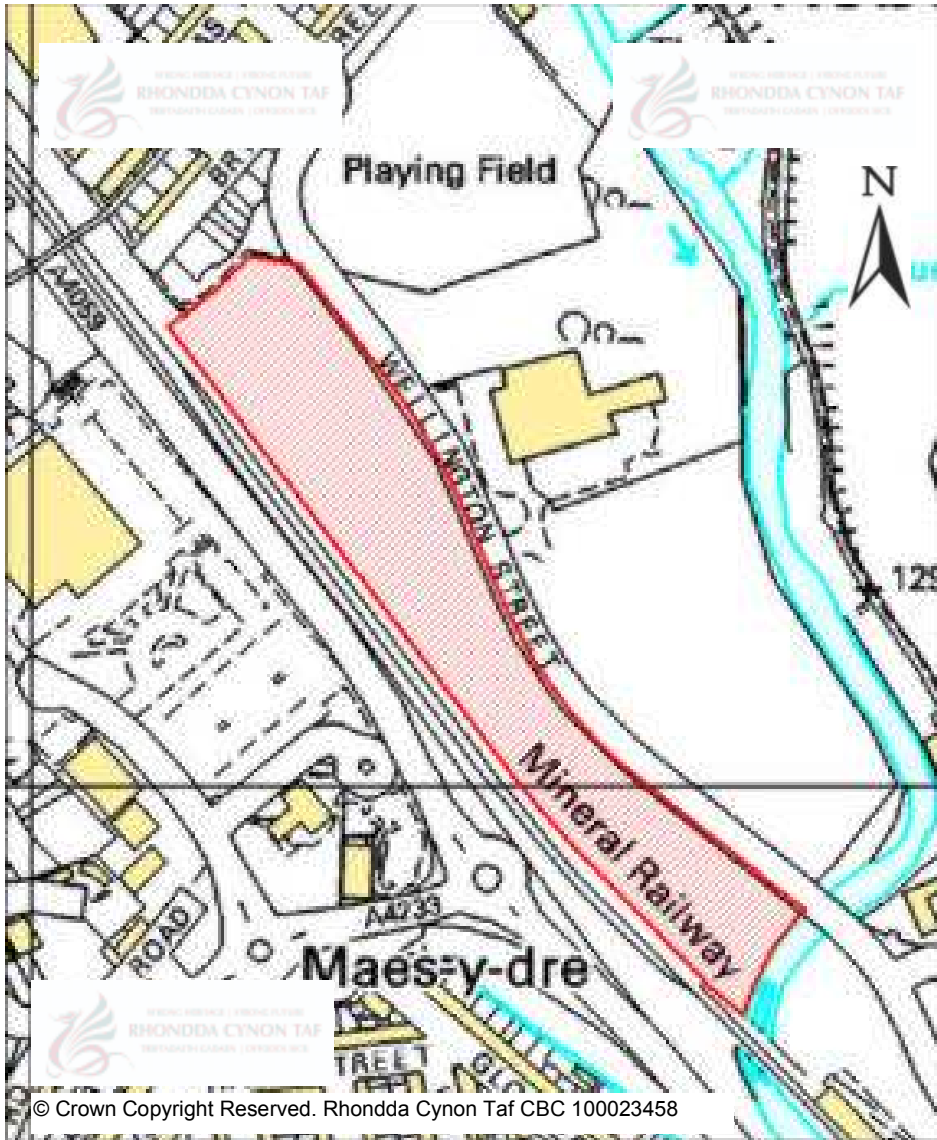
<b>Site Number:</b>	<b>215</b>
<b>Site Name:</b>	<b>Playing Field</b>
<b>Proposal:</b>	Residential development
<b>Site Category:</b>	Strategic
<b>Settlement:</b>	Robertstown
<b>Site Area (Hect):</b>	1.77







# CANDIDATE SITES REGISTER



<b>Site Number:</b>	<b>216</b>
<b>Site Name:</b>	<b>Former sidings</b>
<b>Proposal:</b>	Residential development
<b>Site Category:</b>	Strategic
<b>Settlement:</b>	Robertstown
<b>Site Area (Hect):</b>	2.31

© Crown Copyright Reserved. Rhondda Cynon Taf CBC 100023458



# CANDIDATE SITES REGISTER

**Site Number:** 217

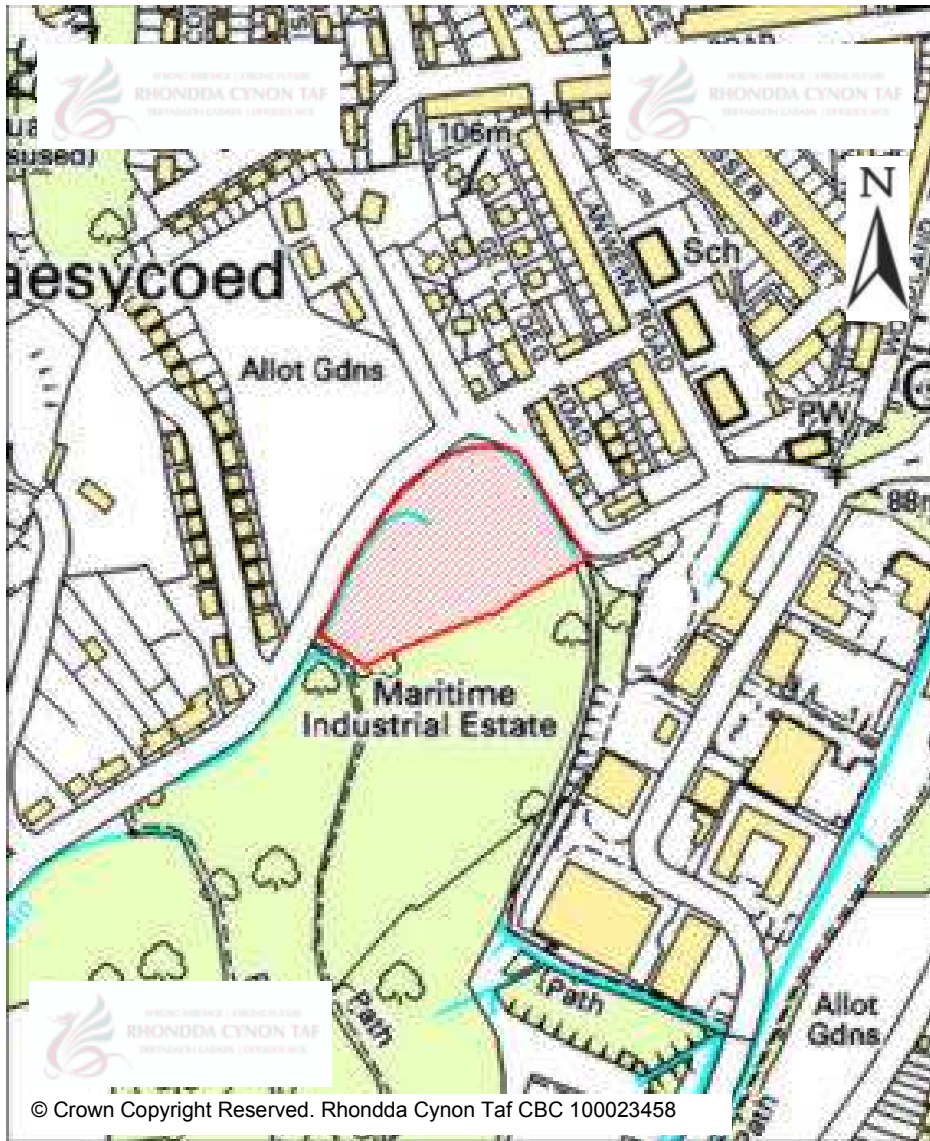
**Site Name:** Gelliwion Reclamation

**Proposal:** Residential development

**Site Category:** Non-Strategic

**Settlement:** Pontypridd

**Site Area (Hect):** 1.12



© Crown Copyright Reserved. Rhondda Cynon Taf CBC 100023458



# CANDIDATE SITES REGISTER

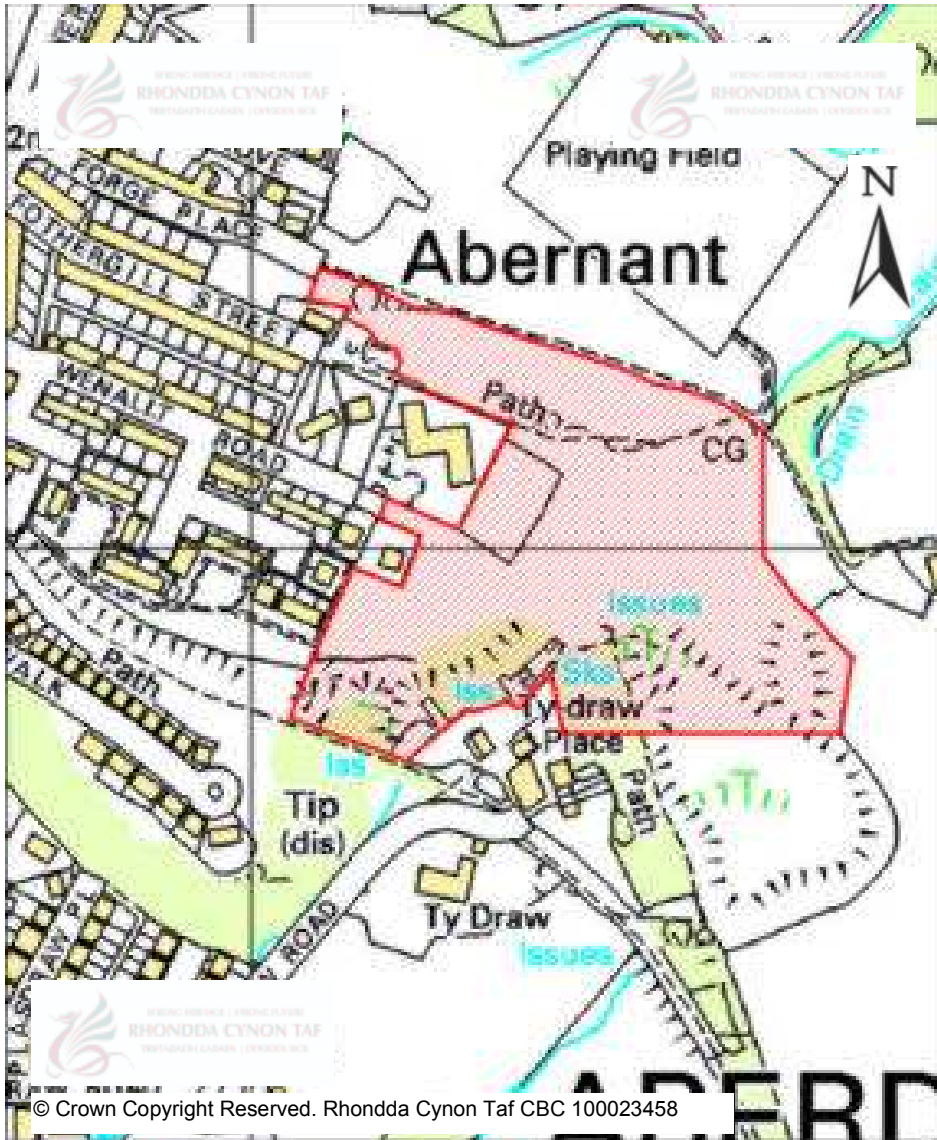


© Crown Copyright Reserved. Rhondda Cynon Taf CBC 100023458

<b>Site Number:</b>	<b>218</b>
<b>Site Name:</b>	<b>Windsor Terrace, Allotments and open land</b>
<b>Proposal:</b>	Residential development
<b>Site Category:</b>	Non-Strategic
<b>Settlement:</b>	Abernant
<b>Site Area (Hect):</b>	5.99



# CANDIDATE SITES REGISTER



**Site Number:** 219

**Site Name:** Windsor Terrace

**Proposal:** Residential development

**Site Category:** Non-Strategic

**Settlement:** Abernant

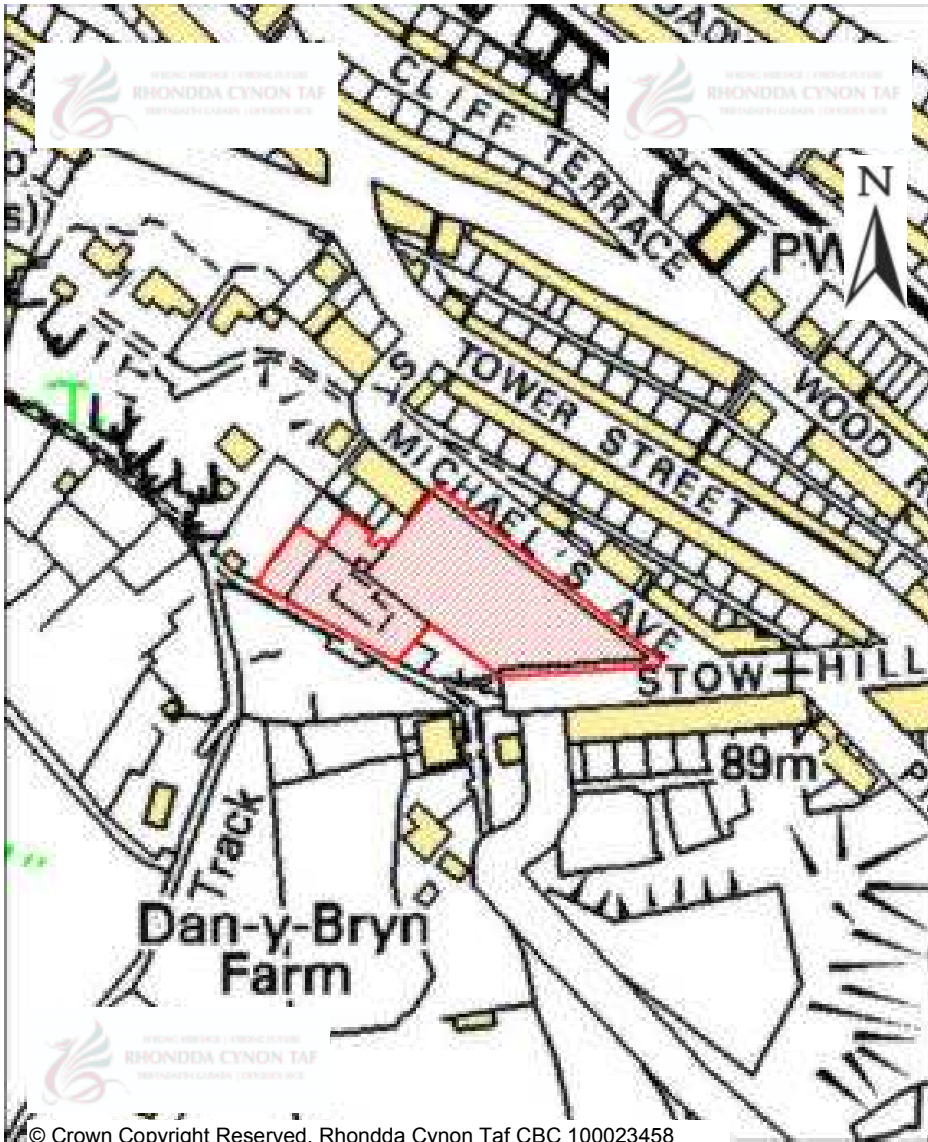
**Site Area (Hect):** 4.14

© Crown Copyright Reserved. Rhondda Cynon Taf CBC 100023458

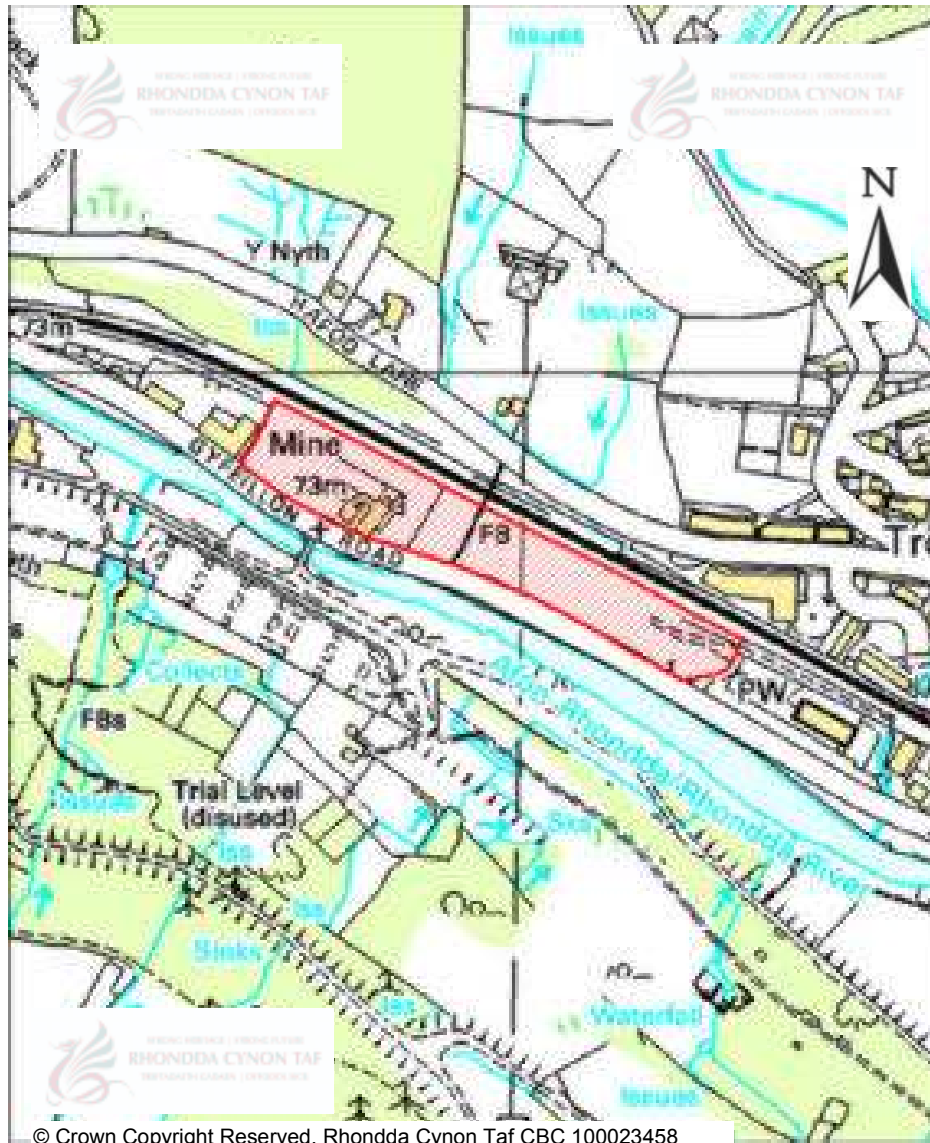


# CANDIDATE SITES REGISTER

<b>Site Number:</b>	<b>221</b>
<b>Site Name:</b>	<b>Site of Treforest Boys School, St Michaels Avenue</b>
<b>Proposal:</b>	Residential development
<b>Site Category:</b>	Non-Strategic
<b>Settlement:</b>	Treforest
<b>Site Area (Hect):</b>	0.48



© Crown Copyright Reserved. Rhondda Cynon Taf CBC 100023458

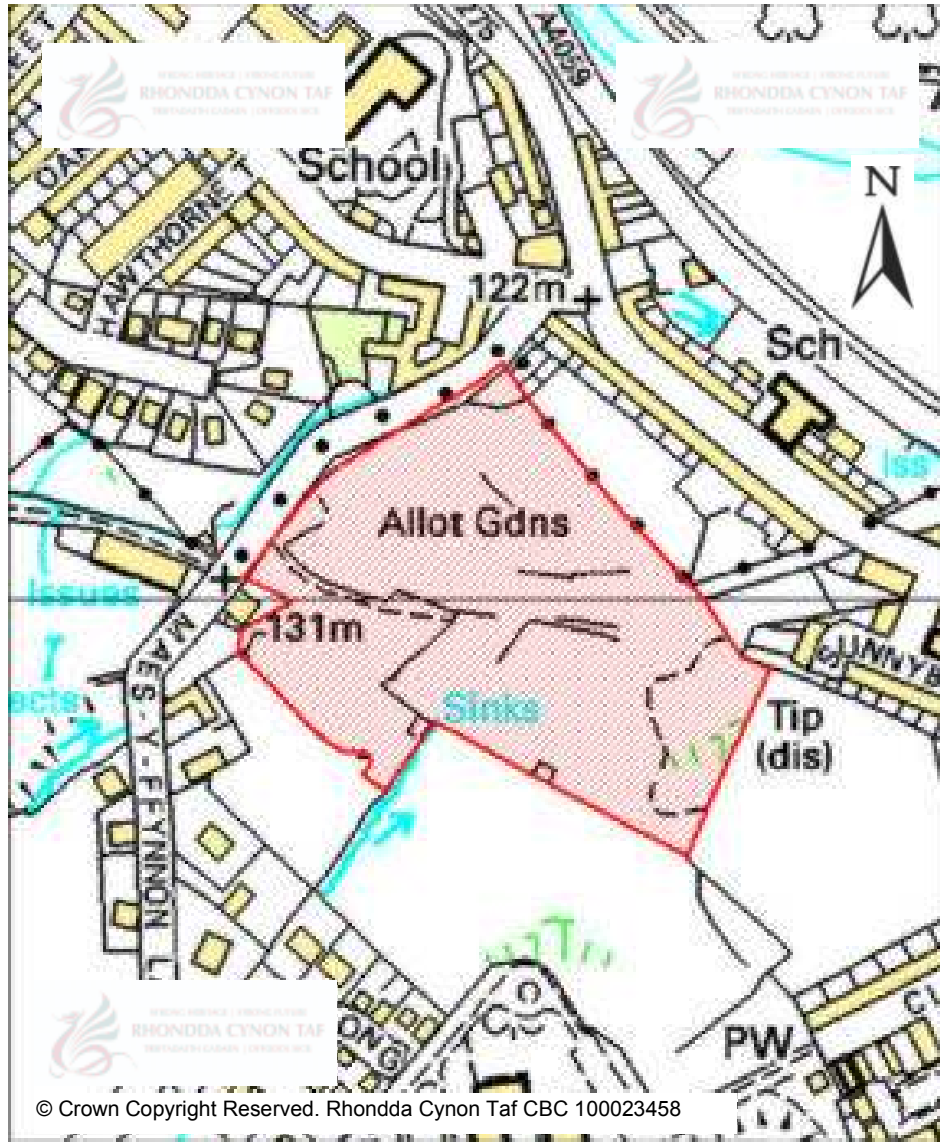


# CANDIDATE SITES REGISTER

<b>Site Number:</b>	<b>222</b>
<b>Site Name:</b>	<b>Land adjoining Hetty Shaft, Ty Mawr Colliery Site</b>
<b>Proposal:</b>	Residential development
<b>Site Category:</b>	Non-Strategic
<b>Settlement:</b>	Pontypridd
<b>Site Area (Hect):</b>	1.46



# CANDIDATE SITES REGISTER



© Crown Copyright Reserved. Rhondda Cynon Taf CBC 100023458

<b>Site Number:</b>	<b>223</b>
<b>Site Name:</b>	<b>Land at Maesffynnon Lane</b>
<b>Proposal:</b>	Residential development
<b>Site Category:</b>	Non-Strategic
<b>Settlement:</b>	Aberdare
<b>Site Area (Hect):</b>	2.81





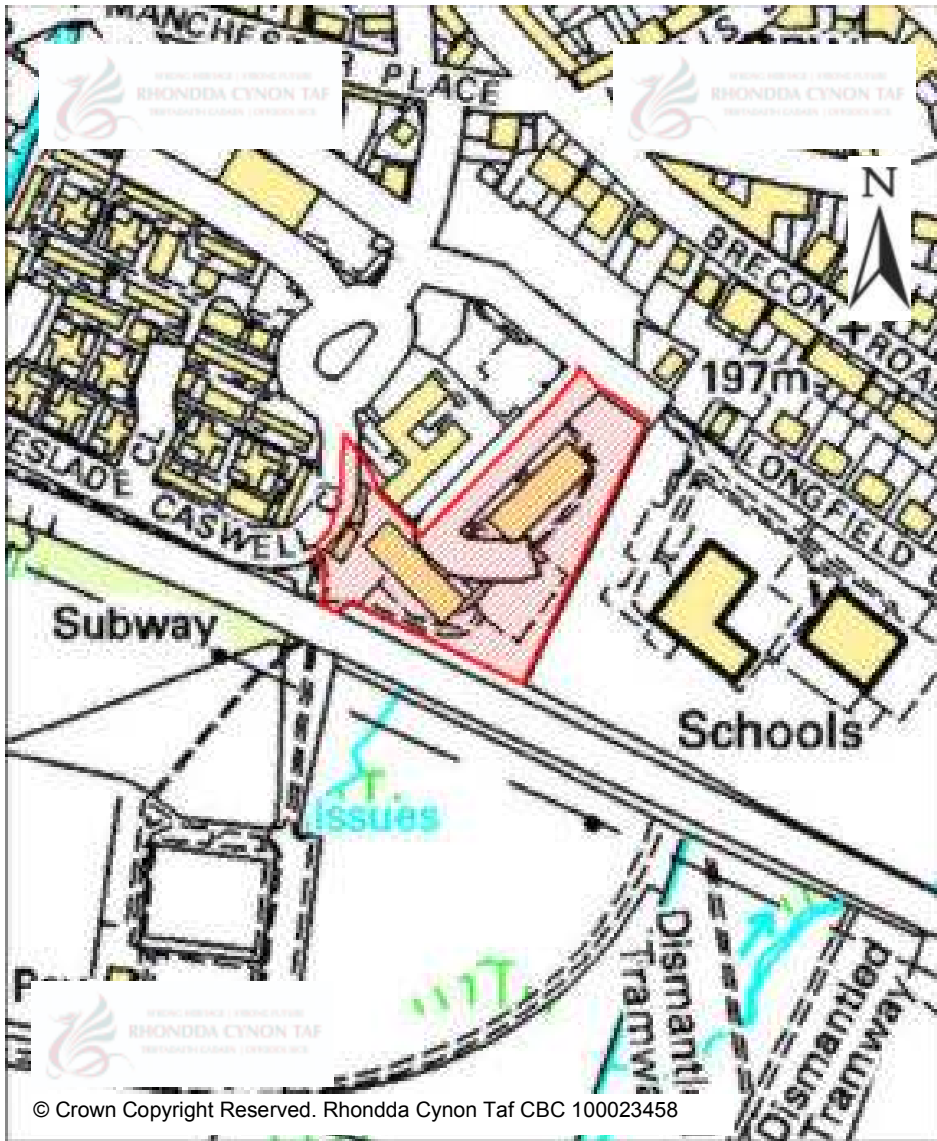
# CANDIDATE SITES REGISTER

<b>Site Number:</b>	<b>224</b>
<b>Site Name:</b>	<b>Land of Cymmer Road</b>
<b>Proposal:</b>	Residential development
<b>Site Category:</b>	Non-Strategic
<b>Settlement:</b>	Porth
<b>Site Area (Hect):</b>	1.08



# CANDIDATE SITES REGISTER

<b>Site Number:</b>	<b>225</b>
<b>Site Name:</b>	<b>The Towers</b>
<b>Proposal:</b>	Residential development
<b>Site Category:</b>	Non-Strategic
<b>Settlement:</b>	Hirwaun
<b>Site Area (Hect):</b>	0.77





## CANDIDATE SITES REGISTER



<b>Site Number:</b>	<b>226</b>
<b>Site Name:</b>	<b>Llwydcoed Community Centre and adjoining land</b>
<b>Proposal:</b>	Residential development
<b>Site Category:</b>	Non-Strategic
<b>Settlement:</b>	Aberdare
<b>Site Area (Hect):</b>	0.42



# CANDIDATE SITES REGISTER

<b>Site Number:</b>	<b>228</b>
<b>Site Name:</b>	<b>Former Aberaman Colliery Reclamation Site</b>
<b>Proposal:</b>	Residential development
<b>Site Category:</b>	Non-Strategic
<b>Settlement:</b>	Godreaman
<b>Site Area (Hect):</b>	0.58

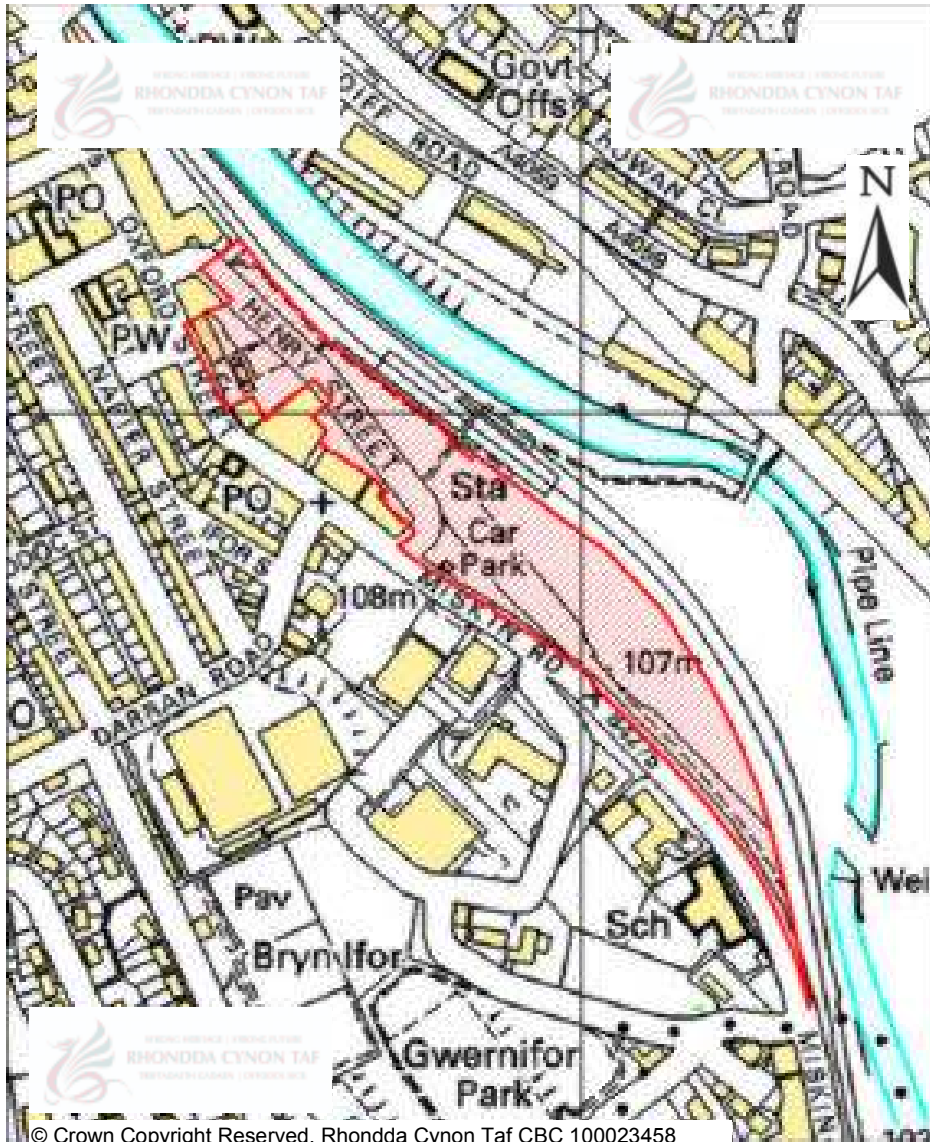


© Crown Copyright Reserved. Rhondda Cynon Taf CBC 100023458



# CANDIDATE SITES REGISTER

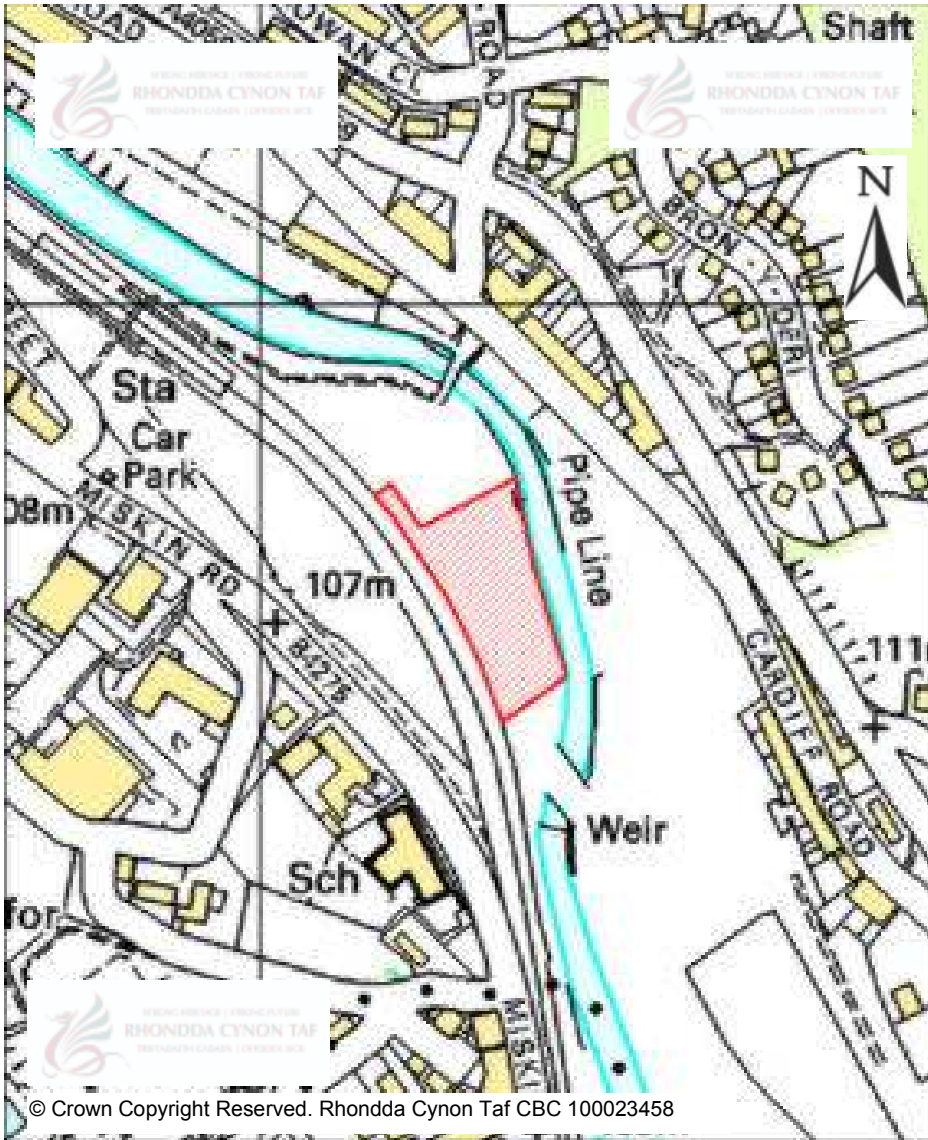
<b>Site Number:</b>	<b>230</b>
<b>Site Name:</b>	<b>Land between Oxford Street/Miskin Road and railway line</b>
<b>Proposal:</b>	
<b>Site Category:</b>	Non-Strategic
<b>Settlement:</b>	Mountain Ash
<b>Site Area (Hect):</b>	2.08





# CANDIDATE SITES REGISTER

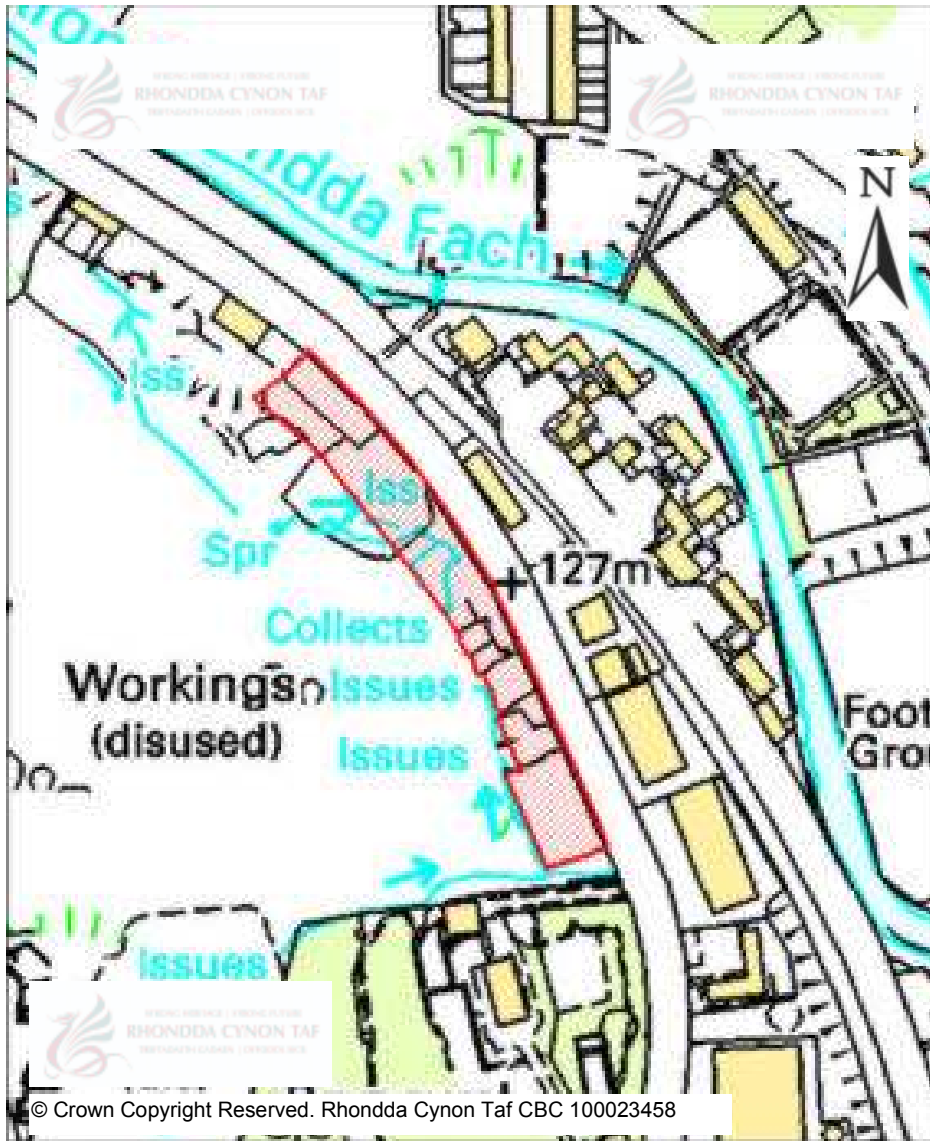
<b>Site Number:</b>	<b>231</b>
<b>Site Name:</b>	<b>Abergorki Yard, Miskin Road</b>
<b>Proposal:</b>	Residential development
<b>Site Category:</b>	Non-Strategic
<b>Settlement:</b>	Mountain Ash
<b>Site Area (Hect):</b>	0.45





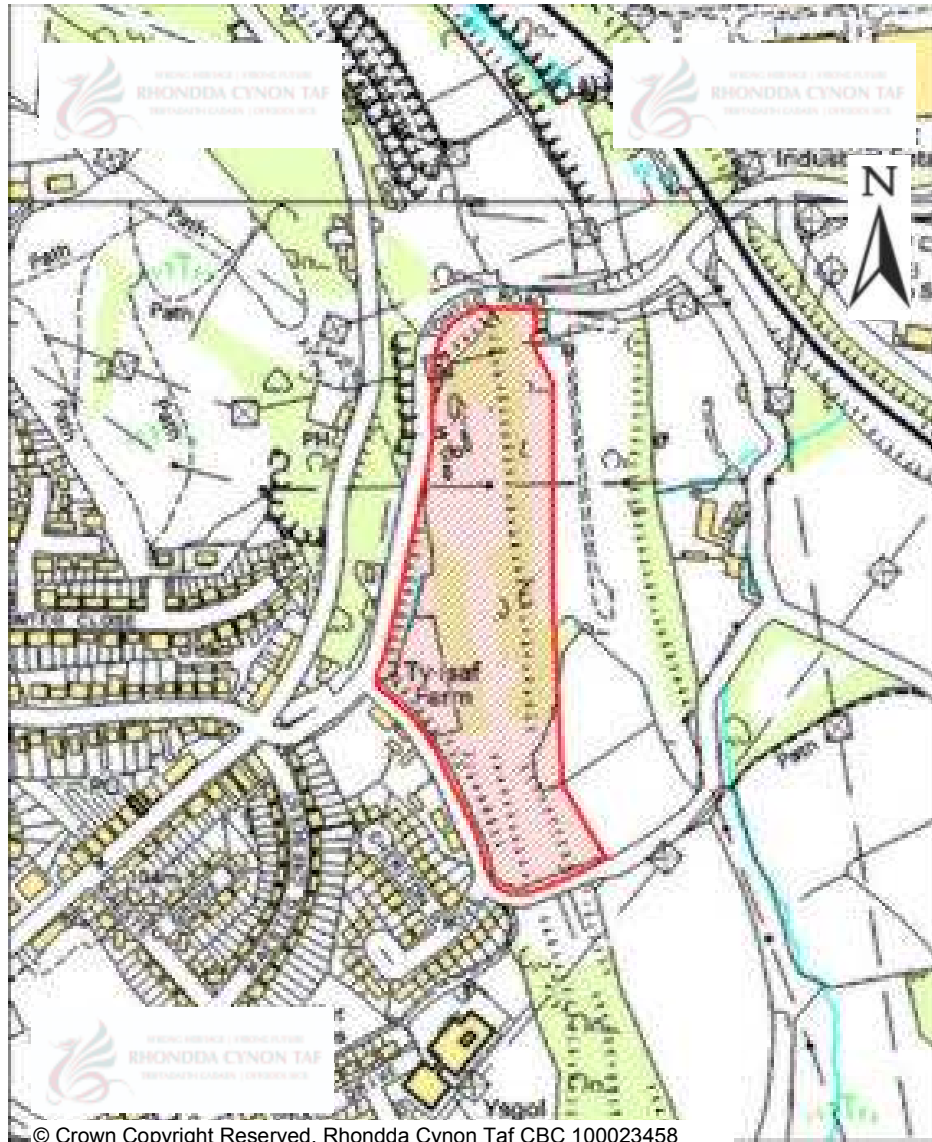
# CANDIDATE SITES REGISTER

<b>Site Number:</b>	<b>234</b>
<b>Site Name:</b>	<b>Land fronting Ynyshir Road</b>
<b>Proposal:</b>	Residential development
<b>Site Category:</b>	Non-Strategic
<b>Settlement:</b>	Wattstown
<b>Site Area (Hect):</b>	0.51



© Crown Copyright Reserved. Rhondda Cynon Taf CBC 100023458





© Crown Copyright Reserved. Rhondda Cynon Taf CBC 100023458



# CANDIDATE SITES REGISTER

<b>Site Number:</b>	<b>235</b>
<b>Site Name:</b>	<b>Land fronting Tonteg Road, Power Station Hill</b>
<b>Proposal:</b>	Residential development
<b>Site Category:</b>	Non-Strategic
<b>Settlement:</b>	Tonteg
<b>Site Area (Hect):</b>	4.98



# CANDIDATE SITES REGISTER



<b>Site Number:</b>	<b>237</b>
<b>Site Name:</b>	<b>Tegfan Farm</b>
<b>Proposal:</b>	Residential development
<b>Site Category:</b>	Non-Strategic
<b>Settlement:</b>	Trecynon
<b>Site Area (Hect):</b>	4.75



## CANDIDATE SITES REGISTER

<b>Site Number:</b>	<b>239</b>
<b>Site Name:</b>	<b>Land rear of 15-22 Pendre Crescent</b>
<b>Proposal:</b>	Residential development
<b>Site Category:</b>	Non-Strategic
<b>Settlement:</b>	Llanharan
<b>Site Area (Hect):</b>	0.37



## CANDIDATE SITES REGISTER

<b>Site Number:</b>	<b>240</b>
<b>Site Name:</b>	<b>Land off Heol Cronfa</b>
<b>Proposal:</b>	Residential development
<b>Site Category:</b>	Non-Strategic
<b>Settlement:</b>	Cilfynydd
<b>Site Area (Hect):</b>	0.36

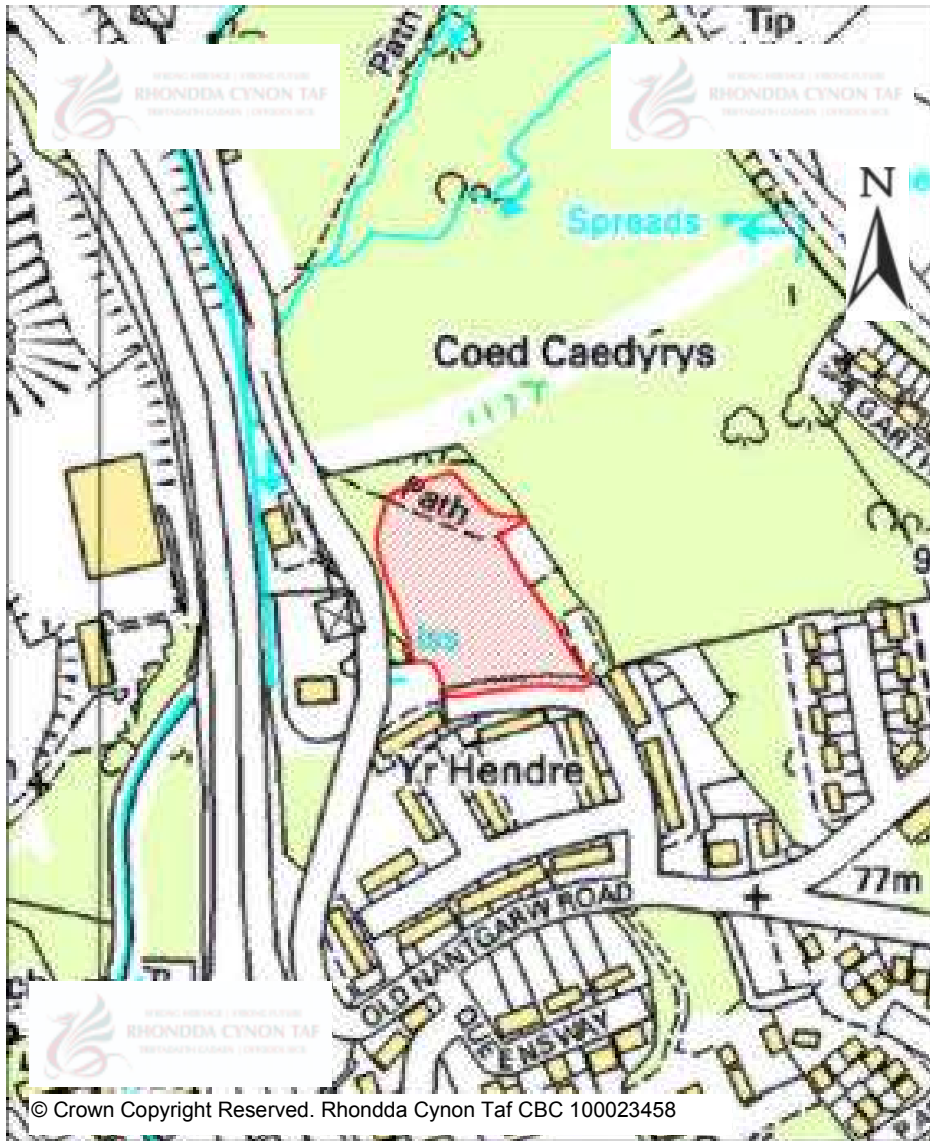


© Crown Copyright Reserved. Rhondda Cynon Taf CBC 100023458



# CANDIDATE SITES REGISTER

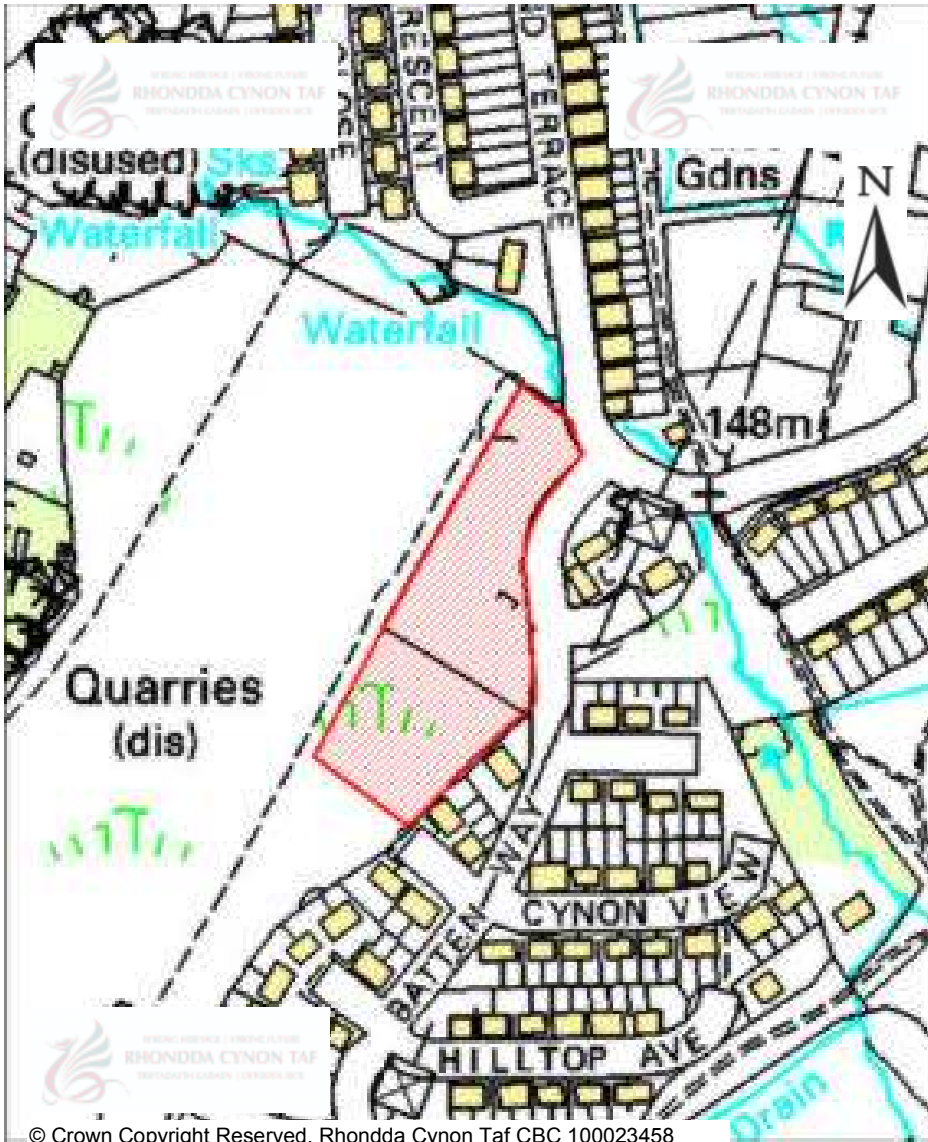
<b>Site Number:</b>	<b>241</b>
<b>Site Name:</b>	<b>Land north of Yr Hendre</b>
<b>Proposal:</b>	Residential development
<b>Site Category:</b>	Non-Strategic
<b>Settlement:</b>	Nantgarw
<b>Site Area (Hect):</b>	0.69





# CANDIDATE SITES REGISTER

<b>Site Number:</b>	<b>244</b>
<b>Site Name:</b>	<b>Egans Field, opposite Llanfabon Court</b>
<b>Proposal:</b>	Residential development
<b>Site Category:</b>	Non-Strategic
<b>Settlement:</b>	Cilfynydd
<b>Site Area (Hect):</b>	0.81





# CANDIDATE SITES REGISTER

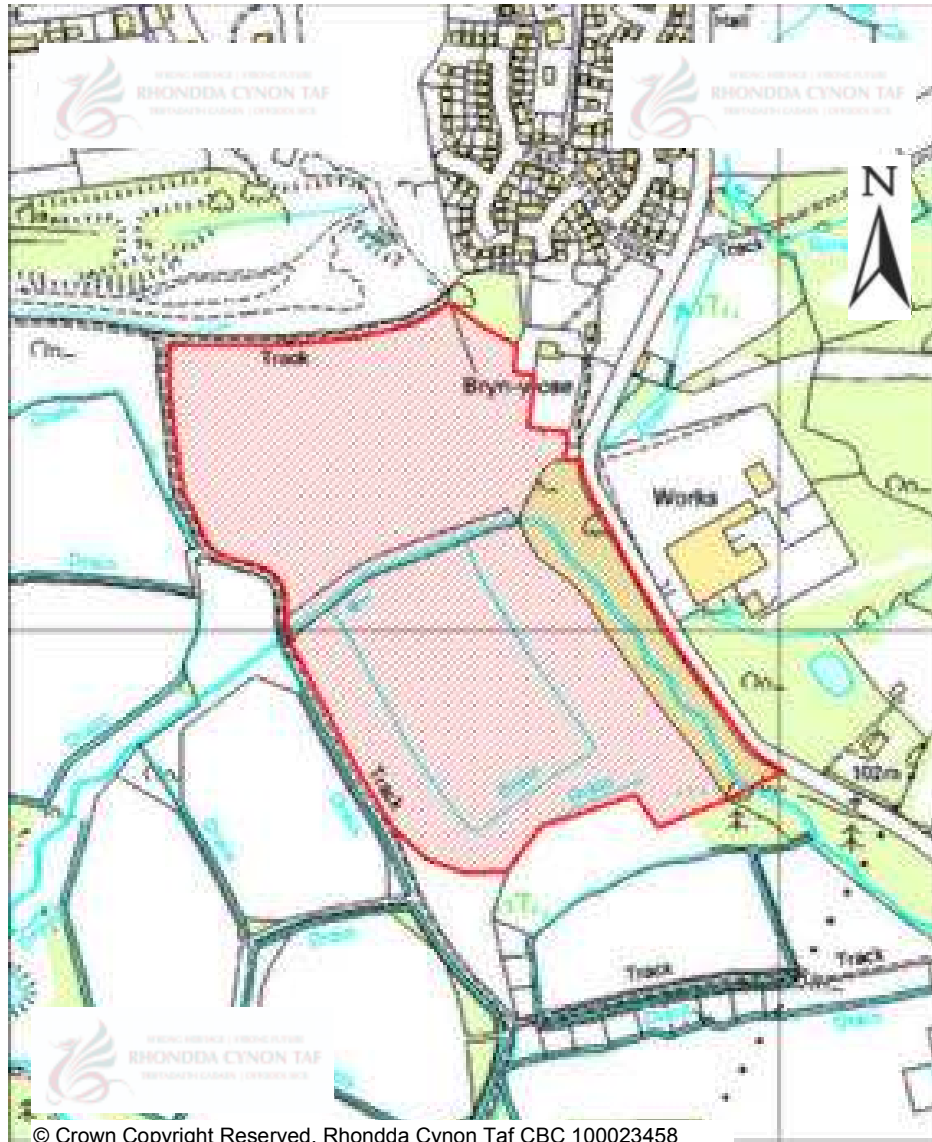
<b>Site Number:</b>	<b>245</b>
<b>Site Name:</b>	<b>Land adjoining Graig-yr-Hesg Infants School, Ynysybwl Road</b>
<b>Proposal:</b>	Residential development
<b>Site Category:</b>	Non-Strategic
<b>Settlement:</b>	Glyncoch
<b>Site Area (Hect):</b>	1.06







# CANDIDATE SITES REGISTER



<b>Site Number:</b>	<b>246</b>
<b>Site Name:</b>	<b>Land off Llanharry Road, south of Bryn Derwen</b>
<b>Proposal:</b>	Residential development
<b>Site Category:</b>	Non-Strategic
<b>Settlement:</b>	Llanharan
<b>Site Area (Hect):</b>	15.58



# CANDIDATE SITES REGISTER

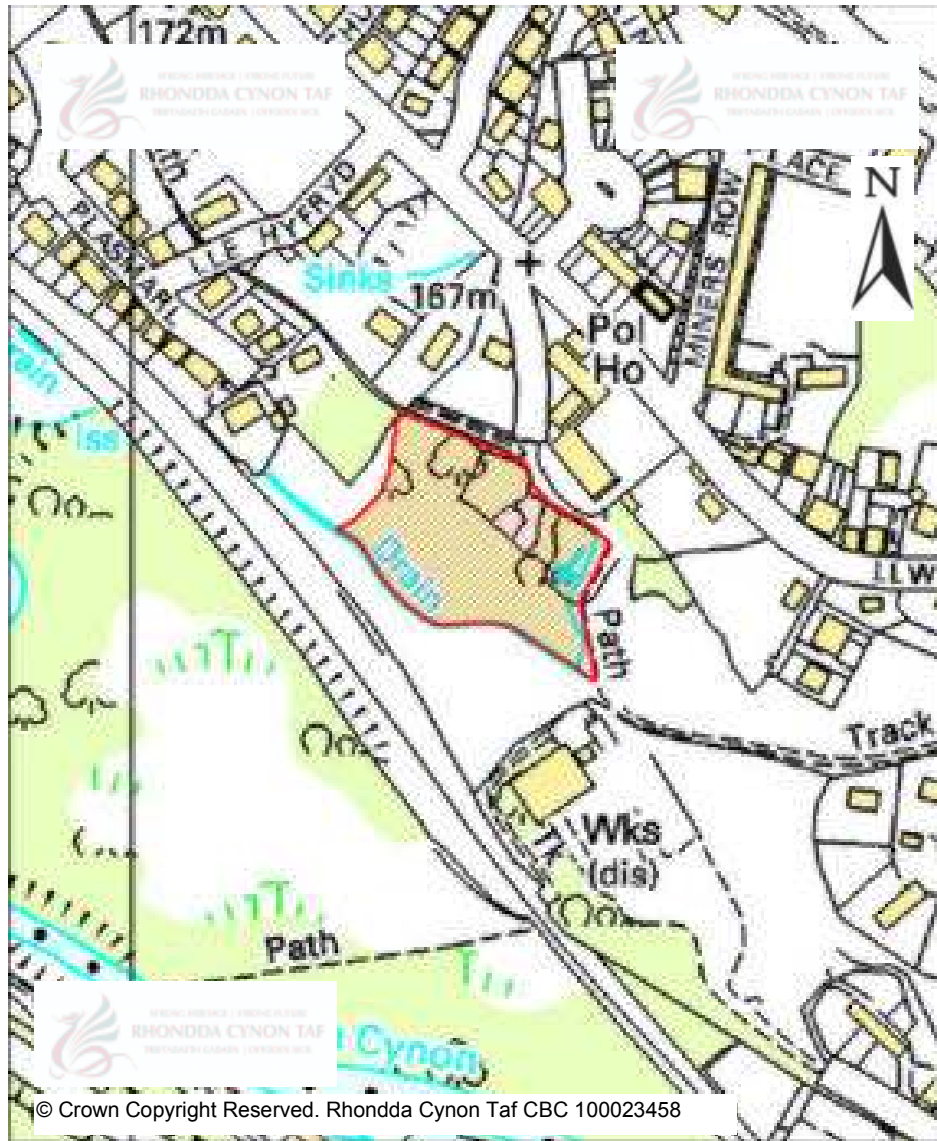
<b>Site Number:</b>	<b>247</b>
<b>Site Name:</b>	<b>Land adjoining Swn yr Afon, High Street</b>
<b>Proposal:</b>	Primary Care Health Centre development
<b>Site Category:</b>	Non-Strategic
<b>Settlement:</b>	Gilfach Goch
<b>Site Area (Hect):</b>	1.13



© Crown Copyright Reserved. Rhondda Cynon Taf CBC 100023458



# CANDIDATE SITES REGISTER

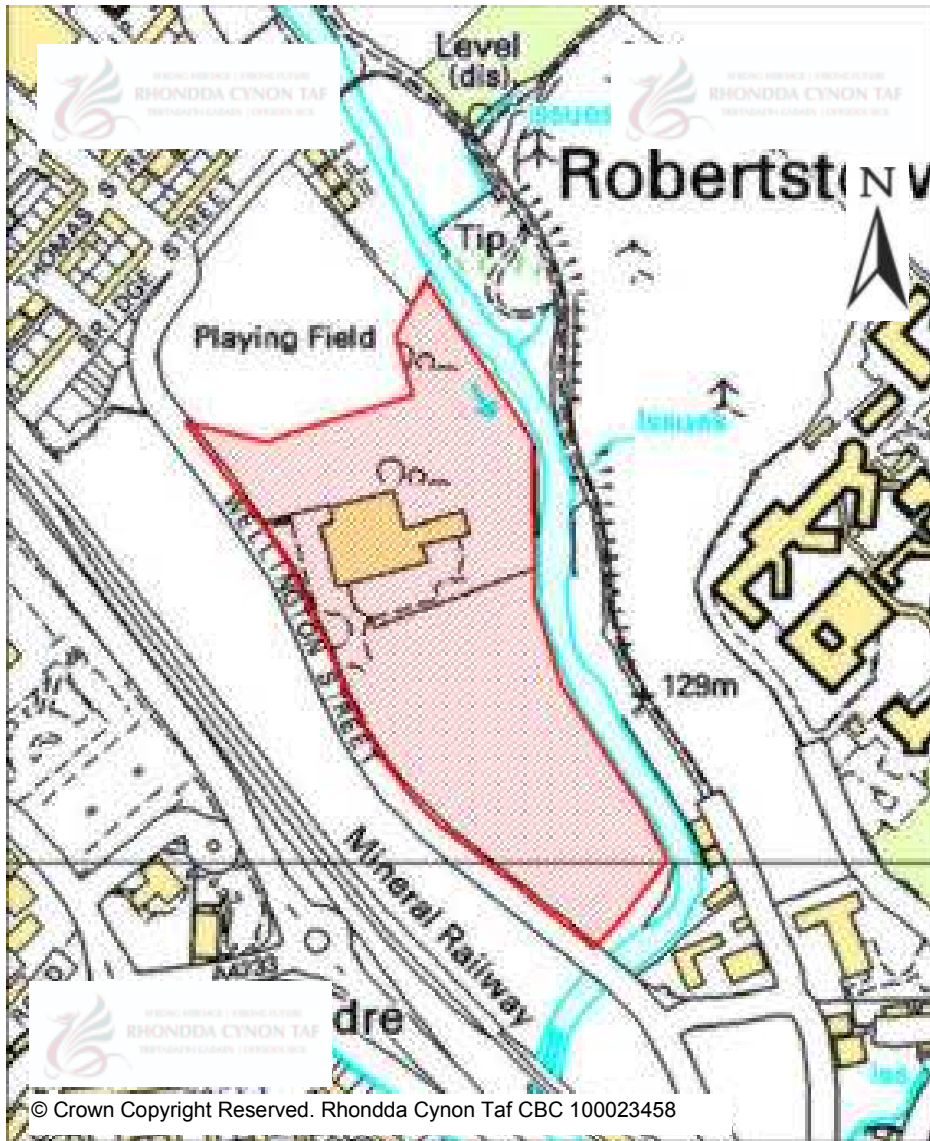


<b>Site Number:</b>	<b>248</b>
<b>Site Name:</b>	<b>Land rear of Shortwood</b>
<b>Proposal:</b>	Residential development
<b>Site Category:</b>	Non-Strategic
<b>Settlement:</b>	Llwydcoed
<b>Site Area (Hect):</b>	0.87



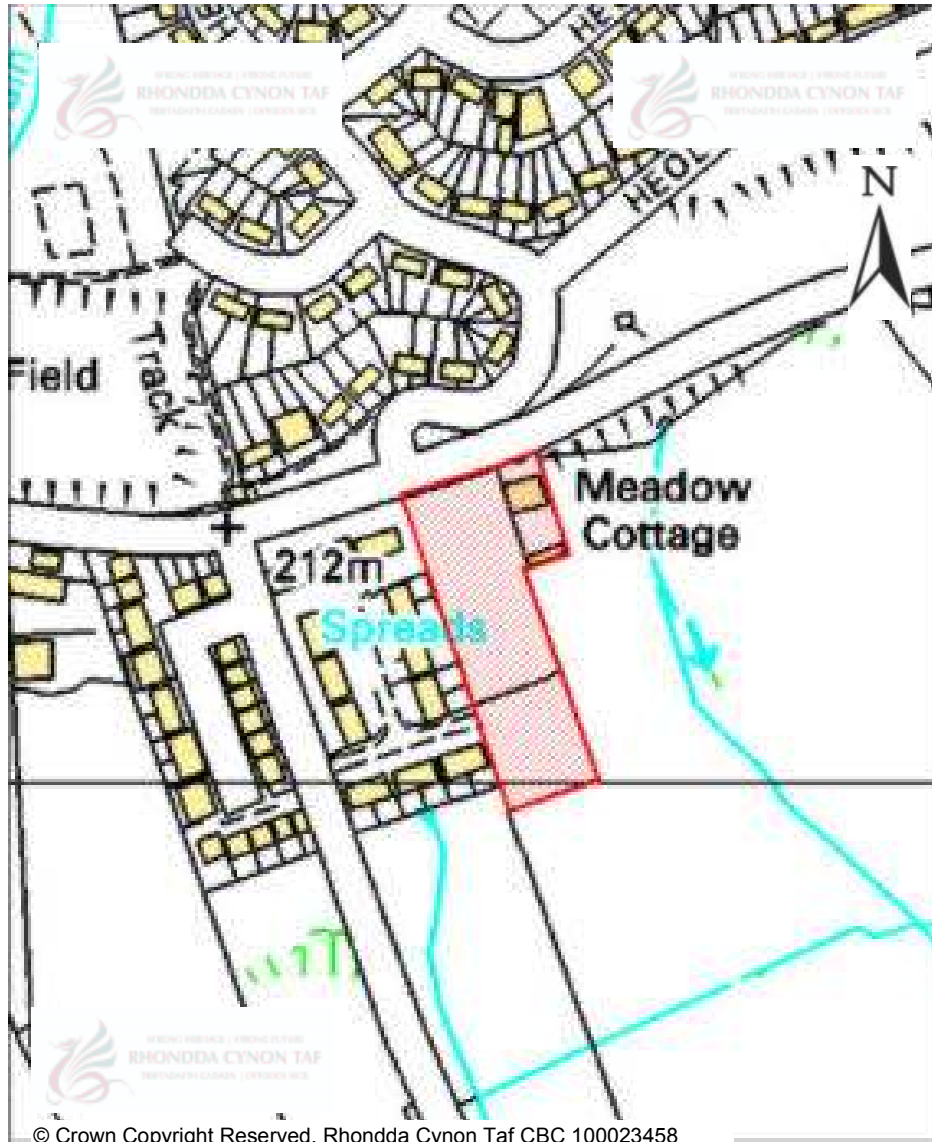
# CANDIDATE SITES REGISTER

<b>Site Number:</b>	<b>249</b>
<b>Site Name:</b>	<b>Land at Aberdare Goods yard</b>
<b>Proposal:</b>	Mixed use development
<b>Site Category:</b>	Strategic
<b>Settlement:</b>	Aberdare
<b>Site Area (Hect):</b>	3.96





# CANDIDATE SITES REGISTER



© Crown Copyright Reserved. Rhondda Cynon Taf CBC 100023458

<b>Site Number:</b>	<b>250</b>
<b>Site Name:</b>	<b>Land adjacent to Ffordd Llanbad/ Lewis Close</b>
<b>Proposal:</b>	Residential development
<b>Site Category:</b>	Non-Strategic
<b>Settlement:</b>	Gilfach Goch
<b>Site Area (Hect):</b>	0.45