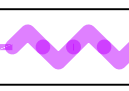
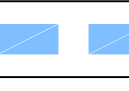




-  Hyd y darn o'r ffordd sydd angen cau
Length of road closure
-  Llywybrau dargyfeiriol dros dro a ganiateir ar gyfer cau ffordd/fyrdd, yn amodol ar gyfyngiadau'r Contract
Permitted temporary diversion routes for road closure(s), subject to constraints of the Contract.
-  Llywybrau dargyfeiriol dros dro a ganiateir ar gyfer cerddwyr (Llywybrau'r Gymuned), yn amodol ar gyfyngiadau'r Contract.
Permitted temporary diversion routes for pedestrians (Community Route), subject to constraints of the Contract.

Manylion Adolygiad/Revision Details		GenBy	Dyddiad Date	Adolygiad/ Revision
Client/ Client				
Cyngor Bwrdeistref Sirol Rhondda Cynon Taf County Borough Council				
Project/ Project				
Ffordd Ddeuol yr A4119, Coedelaï A4119 Coed-ely Dualling				
Title y Llyfr Dwg Title				
Llywybrau Dargyfeirio Derbyniol Acceptable Diversion Routes				
Rhif y Proiect/ Project No.	Graddfa/ Scale @ A1	Dyddiad/ Date		
P048	1:25,000	06/2022		
Titl y Llyfr Dwg No.	Adolygiad/ Revision		P00	
P048-SH-80-21				
Paratowyd gan/ Prepared by:	Gwinydd gan/ Checked by:	Cymradwydd gan/ Approved by:		
JS				
				
RHONDDA CYNON TAF FFYNNANT, DATLŷGU, A GWASANAETHAU RHENG-FLAEN RHONDDA CYNON TAF PROSPERITY, DEVELOPMENT AND FRONTLINE SERVICES				
PROSIECTAU STRATEGOL/ STRATEGIC PROJECTS Ty Sardinia/Sardinia House, Heol Sardinia/Sardinia Road, Pontypridd, CF37 1DU Ffôn/Tel: 01443 425001 Ffacs/Fax: 01443 430414				

© Crown copyright (and database right) 2019 OS LA100023458. Mae hwn yn gyfrin a'i ddefnyddio'n ddiogel dim hysbysu i'r masnach. You are permitted to use this data solely to enable you to respond to, or interact with, the organisation that provided you with the data. You are not permitted to copy, sub-licence, distribute or sell any of this data to third parties in any form.

Cyf 32/M4
M4/J34