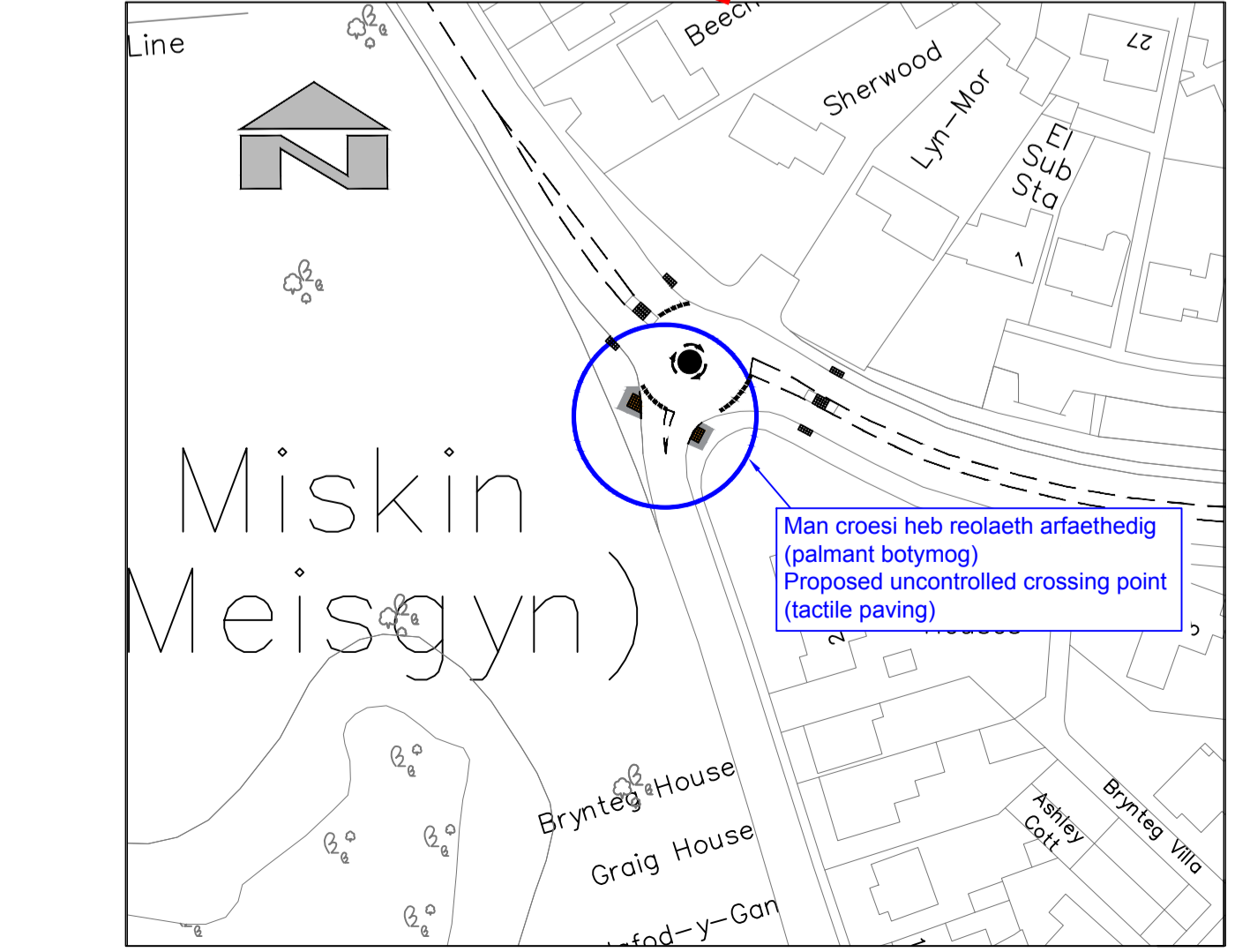
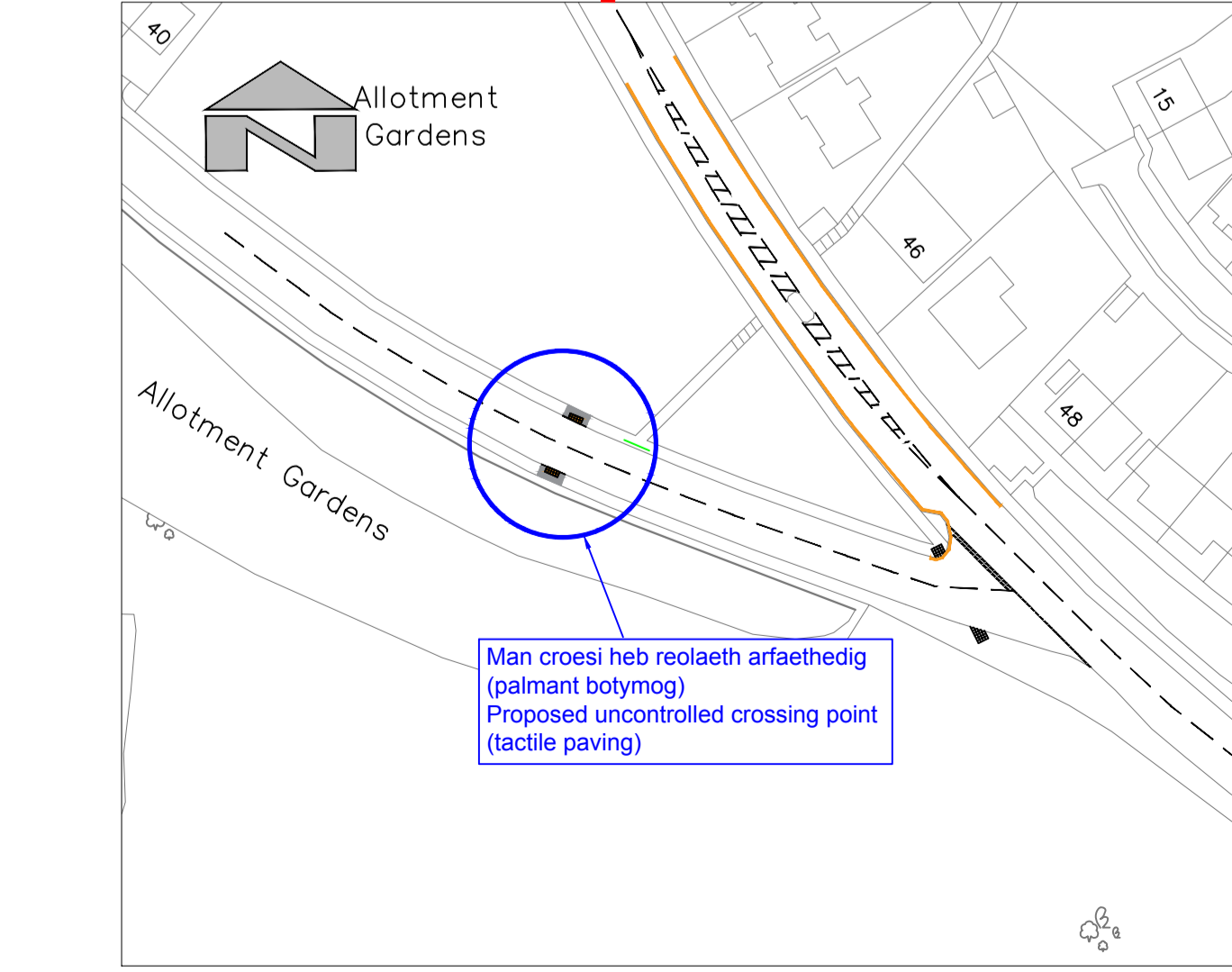
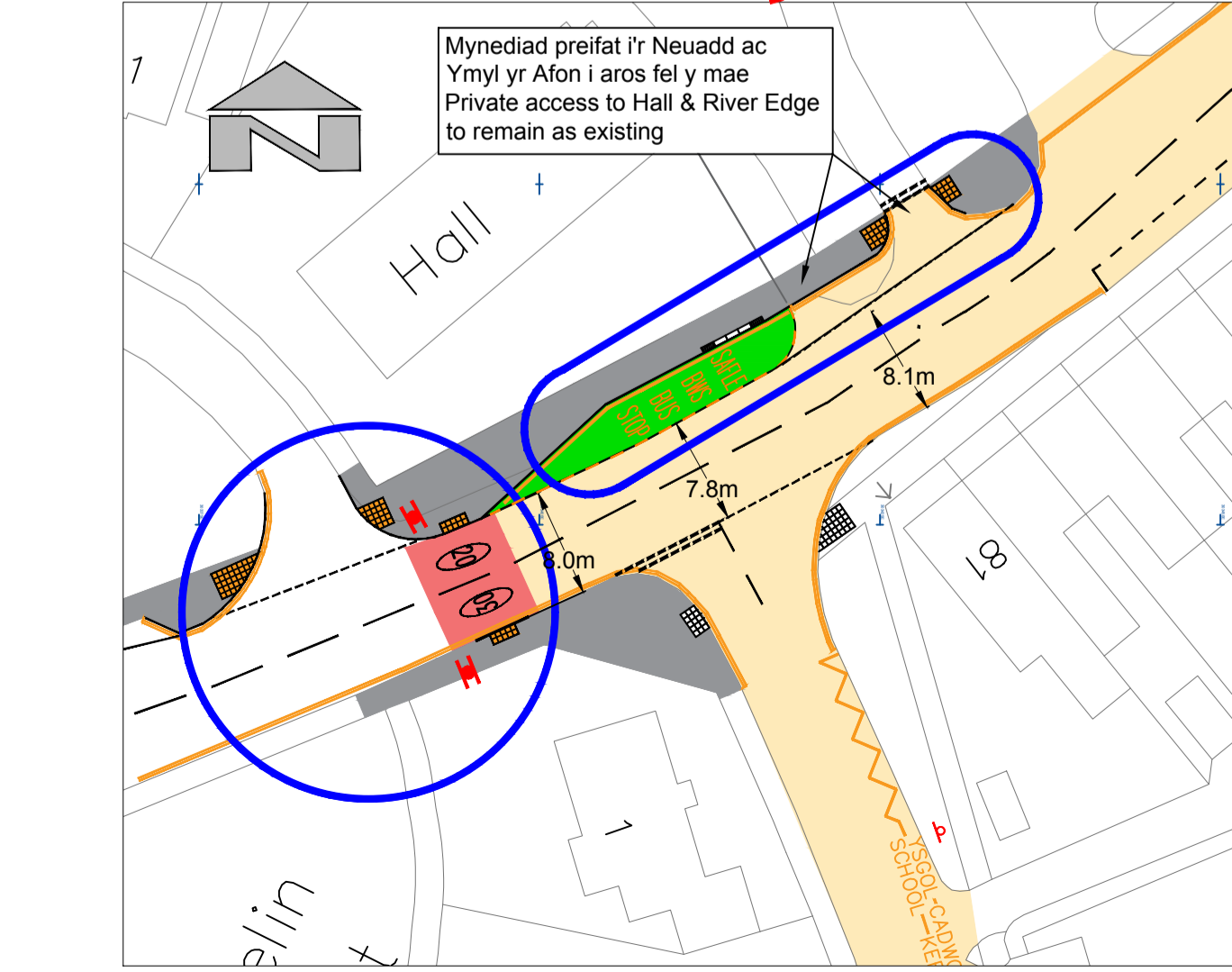
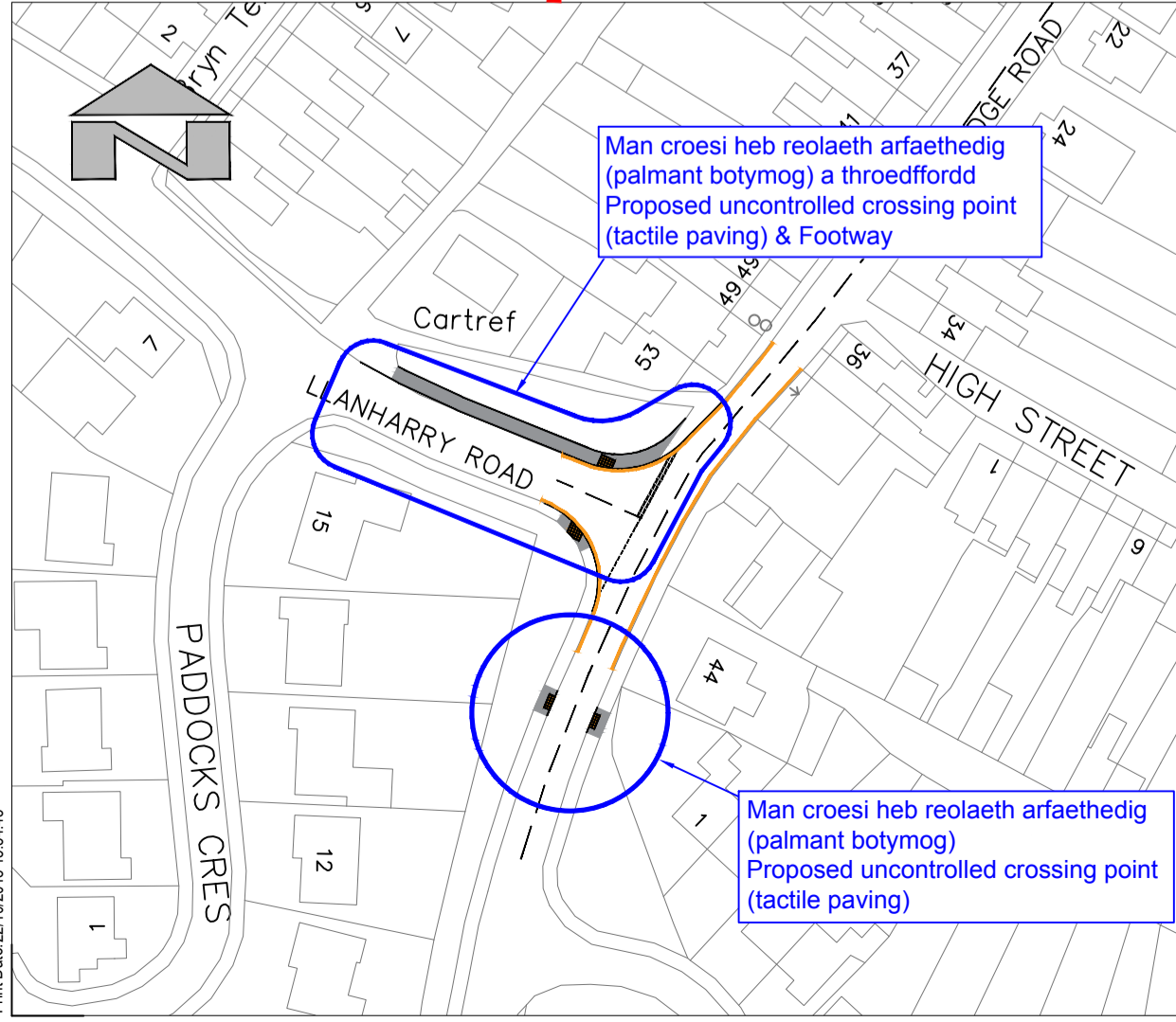


Nodwch:
Mae'r gwaith arfaethedig i'w weld wedi'r gylchu'n las.
Mae'r holl nodweddion eraill yn bodoli eisoes.

Note:
Proposed works are shown circled blue.
All other features are existing.

- Allwedd/ Key:
- Cwmpas y Cyfyngiad 20MYA arfaethedig
Extents to proposed 20 MPH Limit
 - Arwydd traffig
Traffic Sign
 - Man croesi arfaethedig heb ei reoli gydag ail-wynebu llwybr troed gerllaw
Proposed uncontrolled crossing point with localised footway re-surfacing
 - Adeiladu llwybr troed hysblyg arfaethedig
Proposed flexible footway construction



Manylion Awdywiad/Revision Details

Client/Client: Cyngor Bwrdeistref Sirol Rhondda Cynon Taf
Rhondda Cynon Taf County Borough Council

Project/Project: Llwybrau Diogel Yn y Gymuned Pont-y-clun
Safer Routes in the Community Pontyclun

Ymgynghoriad Cyhoeddus ar Welliannau i Gerddwyr
Pedestrian Improvements Public Consultation

Rif y Proiect/Project No. P095	Graddfa/Scale @ A1 1:2,500/1,000	Dyddiad/Date 25/9/18
Rif y Luni/Dwg No. P095_75_002	Awdywiad/Revision P01	
Darlunwyd gan/Drawn by: STB		
Gwirwyd gan/Checked by: NJM		
Gymeddywyd gan/Approved by: NJM		

GWASANAETHAU CORFFORATHOL A RHENG-FLAEN RHONDDA CYNON TAF
PRIFYRDD A GOFAL Y STRYDOED
RHONDDA CYNON TAF CORPORATE AND FRONTLINE SERVICES HIGHWAYS AND STREETCARE

PROSIECTAU STRATEGOL/STRATEGIC PROJECTS
Ty Sards/Sards House, Heol Sards/Sards Road, Pontypridd, CF37 1DU
Ffôn/Tel: 01443 425001 Ffacs/Fax: 01443 490414