

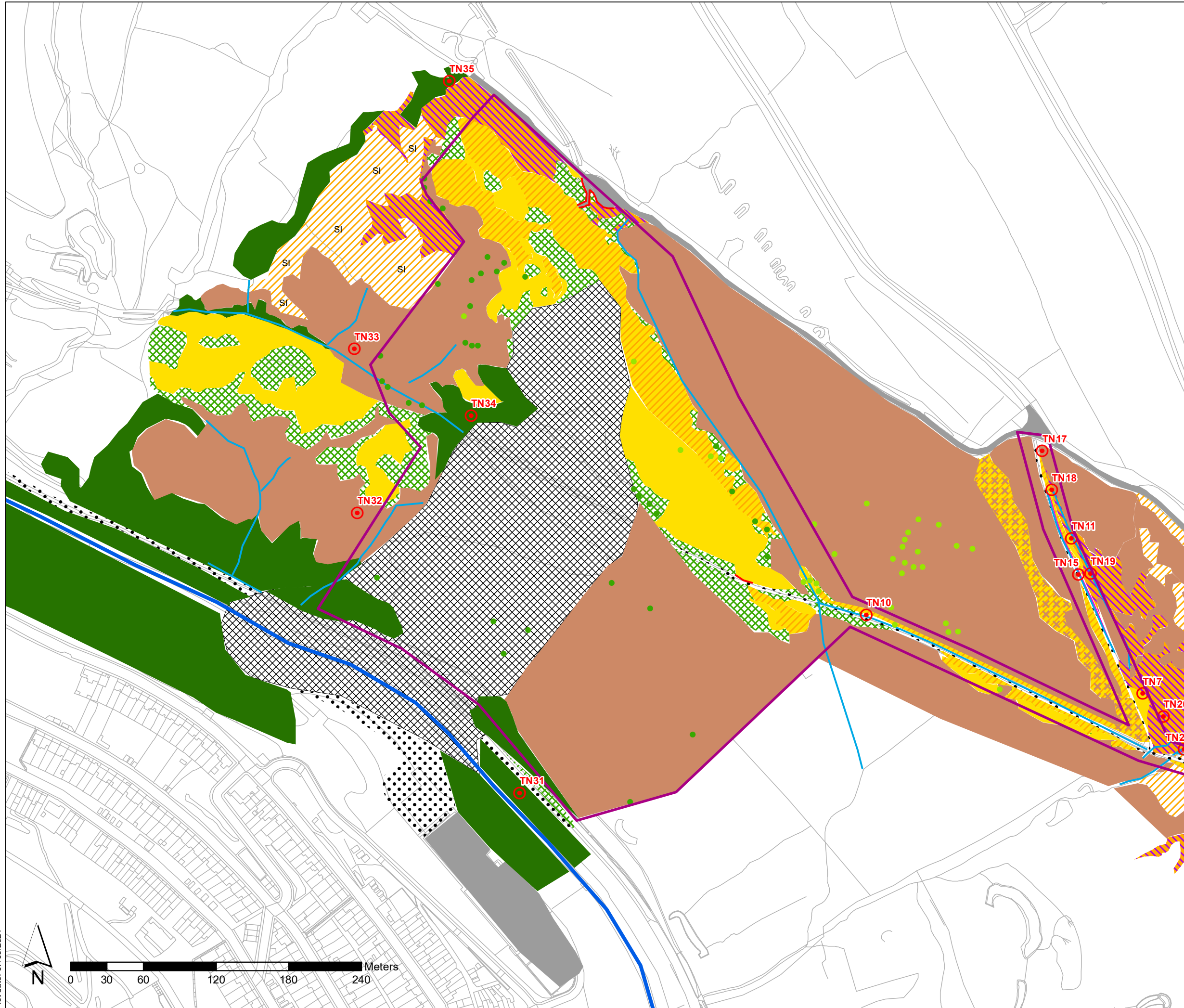


**Tylorstown Landslide**  
Environmental Impact  
Assessment Volume 2 - Plans  
Series 9 Biodiversity and Nature  
Conservation  
December 2021



V2-S09-0001

Phase 1 Habitat - Plan 1 of 3



- KEY:**
- Red line boundary
  - Receptor Site C
- A - Woodland and scrub**
- Woodland Broad-leaved Semi-natural (A1.1.1)
  - Woodland Coniferous Plantation (A1.2.2)
  - Scrub Dense/continuous (A2.1)
  - Scattered trees Broad-leaved (A3.1)
  - Scattered trees Coniferous (J3.2)
- B - Grassland and marsh**
- Acid grassland Unimproved (B1.1)
  - Acid grassland Semi-improved (B1.2)
  - Marsh/marshy grassland (B5)
- C - Tall herb and fern**
- Bracken Continuous (C1.1)
  - Bracken Scattered (C1.2)
- D1 - Heathland**
- Dry heath (D1)
  - Dry heath/acid grassland mosaic (D5)
- E - Mire**
- Bog Sphagnum bog Raised bog (E1.6.2)
  - Flush and spring Acid/neutral flush (E2.1)
- G - Open water**
- Standing Water (G1)
  - Rhondda Fach River
- J - Miscellaneous**
- Buildings / Hardstanding (J3.6 / J5)
  - Bare ground (J4)
  - Wall (J2.5)
  - Ditch/Drain
  - Slip
  - Target Note

Rev	Drawn	Chkd	App'd	Description	Date
02	SH	NH	RT	For Issue	07/09/2021
01	SH	NH	RT	For Issue	11/05/2021
01	SH	OK	RT	Created	07/04/2020

Purpose of Issue  
**S4 - Issued for Planning**

Classification  
**Public**

Client  
**Rhondda Cynon Taf  
County Borough Council**

Project  
**Tylorstown Landslip Phase 4**

Drawing  
**Phase 1 Habitat - plan 1 of 3**

EIA Drawing Ref  
**V2-S09-0001**

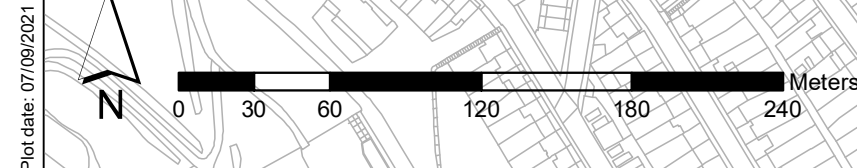
Scale @ A3	Drawn	Checked	Approved
1:3,000	SH	NH	RT

Project No	Date
CS100303	07/09/2021

Drawing Identifier  
Project - Originator - Zone - Level - FileType - Role - Number Revision  
**GC3613-RED-61-XX-DR-L-0016 P02**



St David's House, Pascal Close, St Mellons, Cardiff, CF3 0LW  
www.redstartwales.com

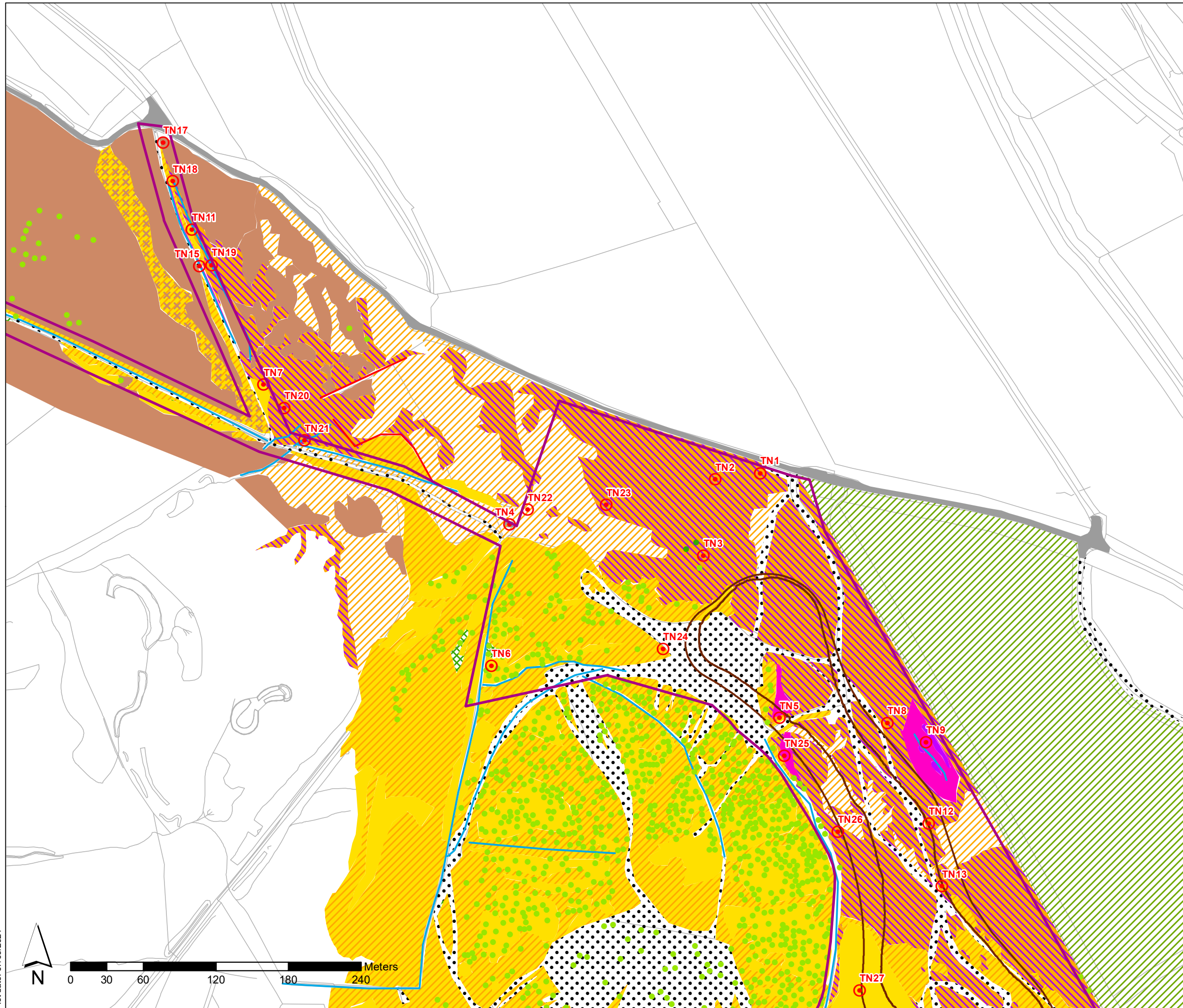


Plot date: 07/09/2021



V2-S09-0002

Phase 1 Habitat - Plan 2 of 3



- KEY:**
- Red line boundary
  - Receptor Site C
  - A - Woodland and scrub**
    - Woodland Broad-leaved Semi-natural (A1.1.1)
    - Woodland Coniferous Plantation (A1.2.2)
    - Scrub Dense/continuous (A2.1)
    - Scattered trees Broad-leaved (A3.1)
    - Scattered trees Coniferous (J3.2)
  - B - Grassland and marsh**
    - Acid grassland Unimproved (B1.1)
    - Acid grassland Semi-improved (B1.2)
    - Marsh/marshy grassland (B5)
  - C - Tall herb and fern**
    - Bracken Continuous (C1.1)
    - Bracken Scattered (C1.2)
  - D1 - Heathland**
    - Dry heath (D1)
    - Dry heath/acid grassland mosaic (D5)
  - E - Mire**
    - Bog Sphagnum bog Raised bog (E1.6.2)
    - Flush and spring Acid/neutral flush (E2.1)
  - G - Open water**
    - Standing Water (G1)
    - Rhondda Fach River
  - J - Miscellaneous**
    - Buildings / Hardstanding (J3.6 / J5)
    - Bare ground (J4)
    - Wall (J2.5)
    - Ditch/Drain
    - Slip
    - ⊙ Target Note

02	SH	NH	RT	For Issue	07/09/2021
01	SH	NH	RT	For Issue	11/05/2021
01	SH	OK	RT	Created	07/04/2020
Rev	Drawn	Chkd	App'd	Description	Date

Purpose of Issue  
**S4 - Issued for Planning**

Classification  
**Public**

Client  
**Rhondda Cynon Taf  
 County Borough Council**

Project  
**Tylorstown Landslip Phase 4**

Drawing  
**Phase 1 Habitat - plan 2 of 3**

EIA Drawing Ref  
**V2-S09-0002**

Scale @ A3	Drawn	Checked	Approved
1:3,000	SH	NH	RT

Project No	Date
CS100303	07/09/2021

Drawing Identifier  
 Project - Originator - Zone - Level - FileType - Role - Number Revision  
**GC3613-RED-61-XX-DR-L-0017 P02**



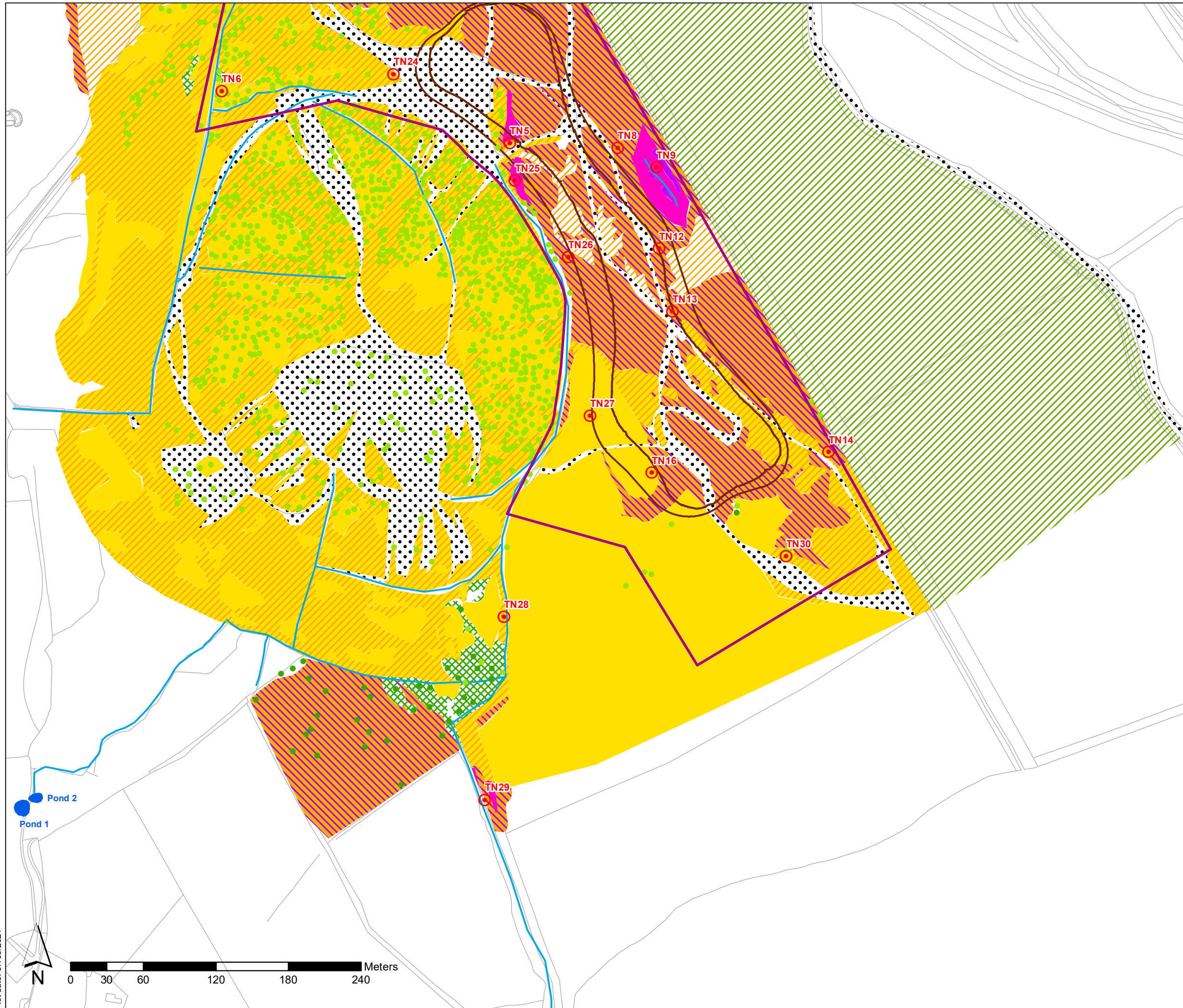
**REDSTART**  
 St David's House, Pascal Close, St Mellons, Cardiff, CF3 0LW  
 www.redstartwales.com

Plot date: 07/09/2021



V2-S09-0003

Phase 1 Habitat - Plan 3 of 3



- KEY:**
- Red line boundary
  - Receptor Site C
  - A - Woodland and scrub**
    - Woodland Broad-leaved Semi-natural (A1.1.1)
    - Woodland Coniferous Plantation (A1.2.2)
    - Scrub Dense/continuous (A2.1)
    - Scattered trees Broad-leaved (A3.1)
    - Scattered trees Coniferous (J3.2)
  - B - Grassland and marsh**
    - Acid grassland Unimproved (B1.1)
    - Acid grassland Semi-improved (B1.2)
    - Marsh/marshy grassland (B5)
  - C - Tall herb and fern**
    - Bracken Continuous (C1.1)
    - Bracken Scattered (C1.2)
  - D1 - Heathland**
    - Dry heath (D1)
    - Dry heath/acid grassland mosaic (D5)
  - E - Mire**
    - Bog Sphagnum bog Raised bog (E1.6.2)
    - Flush and spring Acid/neutral flush (E2.1)
  - G - Open water**
    - Standing Water (G1)
    - Rhondda Fach River
  - J - Miscellaneous**
    - Buildings / Hardstanding (J3.6 / J5)
    - Bare ground (J4)
    - Wall (J2.5)
    - Ditch/Drain
    - Slip
    - Target Note

02	SH	NH	RT	For Issue	07/09/2021
01	SH	NH	RT	For Issue	11/05/2021
01	SH	OK	RT	Created	07/04/2020
Rev	Drawn	Chkd	App'd	Description	Date

Purpose of Issue  
**S4 - Issued for Planning**

Classification  
**Public**

Client  
**Rhondda Cynon Taf  
 County Borough Council**

Project  
**Tylorstown Landslip Phase 4**

Drawing  
**Phase 1 Habitat - plan 3 of 3**

EIA Drawing Ref  
**V2-S09-0003**

Scale @ A3	Drawn	Checked	Approved
1:3,000	SH	NH	RT

Project No  
**CS100303**

Date  
**07/09/2021**

Drawing Identifier  
 Project - Originator - Zone - Level - FileType - Role - Number Revision  
**GC3613-RED-61-XX-DR-L-0018 P02**



**REDSTART**

St David's House, Pascal Close, St Mellons, Cardiff, CF3 0LW  
[www.redstartwales.com](http://www.redstartwales.com)

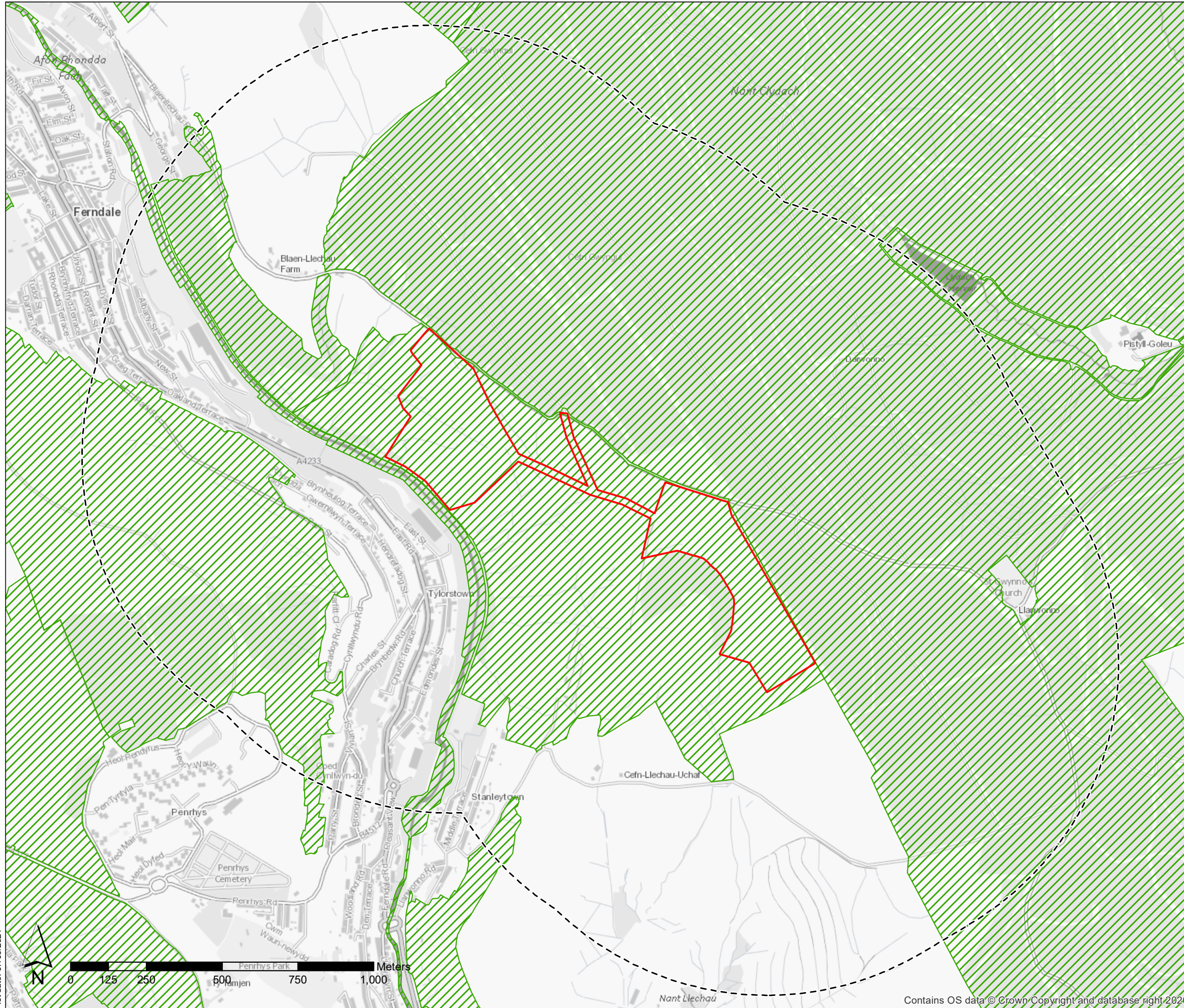
Plot date: 07/09/2021



V2-S09-0004

Designated Sites





KEY:  
 Red line boundary  
 1km Buffer  
 Sites of Importance for Nature Conservation (SINC)

Rev	Drawn	Checked	App'd	Description	Date
02	SH	NH	RT	For Issue	07/09/2021
01	SH	NH	RT	For Issue	11/05/2021
01.1	SH	NH	RT	Created	17/03/2020

Purpose of Issue  
**S4 - Issued for Planning**

Classification  
**Public**

Client  
**Rhondda Cynon Taf  
 County Borough Council**

Project  
**Tylorstown Landslip Phase 4**

Drawing  
**Designated Sites**

EIA Drawing Ref  
**V2-S09-0004**

Scale @ A3	Drawn	Checked	Approved
1:12,000	SH	NH	RT

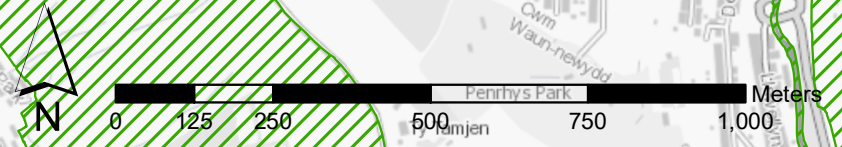
Project No	Date
CS100303	07/09/2021

Drawing Identifier  
 Project - Originator - Zone - Level - FileType - Role - Number Revision  
**GC3613-RED-61-XX-DR-L-0019 P02**



St David's House, Pascal Close, St Mellons, Cardiff, CF3 0LW  
[www.redstartwales.com](http://www.redstartwales.com)

Plot date: 07/09/2021



Contains OS data © Crown Copyright and database right 2020