

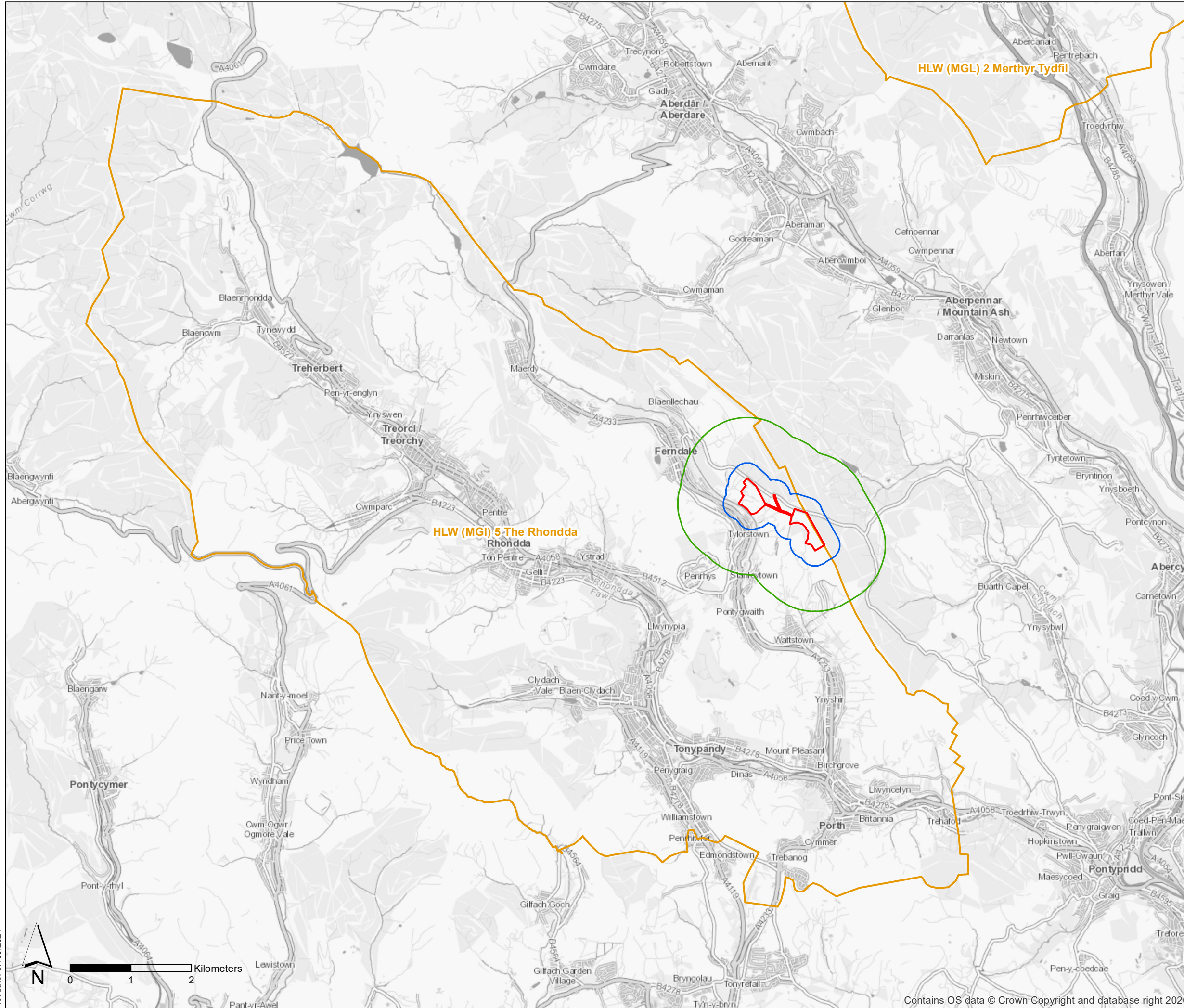


**Tylorstown Landslide**  
Environmental Impact  
Assessment Volume 2 - Plans  
Series 7 - Cultural Heritage  
December 2021



V2-S07-0001

Location plan showing the location of the Proposed Scheme in relation to HLW(MGI)5) The Rhondda Registered Landscape of Special Historic Interest



KEY:

- Red line boundary
- HLW(MGI)5 The Rhondda HL
- 250m Study Area
- 1km Study Area

Rev	Drawn	Checked	App'd	Description	Date
02	SH	NH	RT	For Issue	07/09/2021
01	SH	NH	RT	For Issue	11/05/2021
01.1	SH	EL	NH	Created	05/03/2021

Purpose of Issue  
**S4 - Issued for Planning**

Classification  
**Public**

Client  
**Rhondda Cynon Taf  
 County Borough Council**

Project  
**Tylorstown Landslip Phase 4**

Drawing  
 Location plan showing the location of the Proposed Scheme in relation to HLW(MGI)5 The Rhondda Registered Landscape of Special Historic Interest.

EIA Drawing Ref  
**V2-S07-0001**

Scale @ A3	Drawn	Checked	Approved
1:60,000	SH	NH	RT

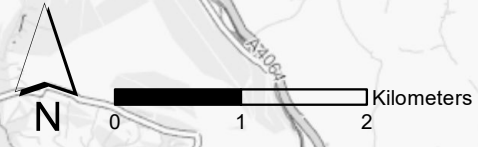
Project No	Date
CS100303	07/09/2021

Drawing Identifier  
 Project - Originator - Zone - Level - FileType - Role - Number Revision  
**GC3613-RED-61-XX-DR-L-0006 P02**



St David's House, Pascal Close, St Mellons, Cardiff, CF3 0LW  
[www.redstartwales.com](http://www.redstartwales.com)

Plot date: 07/09/2021

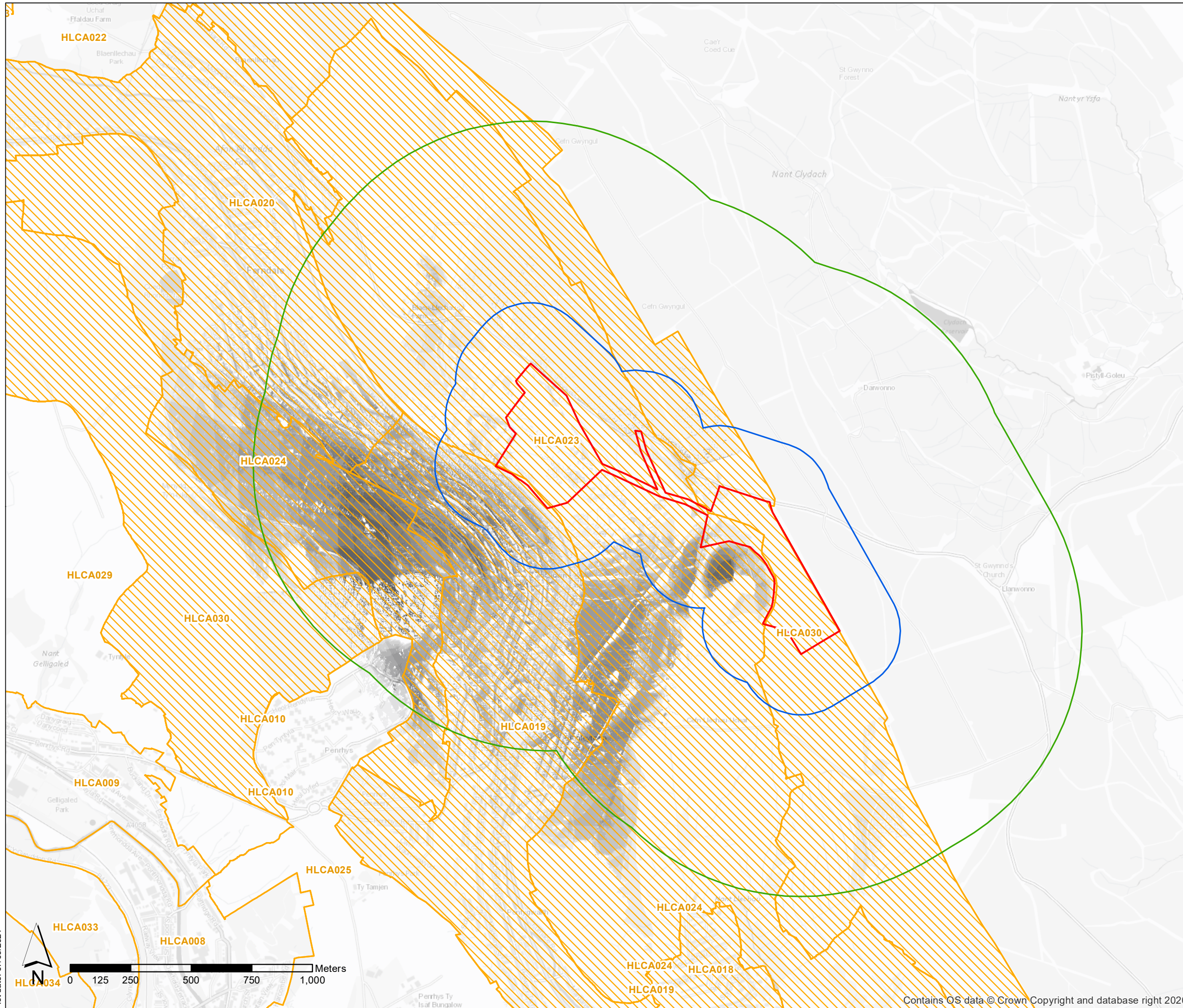


Contains OS data © Crown Copyright and database right 2020



V2-S07-0002

ZTV Analysis: HLCAs showing intervisibility with Proposed Scheme Red Line Boundary (using 2m DSM Lidar).



- KEY:
- HLW(MGI)5 The Rhondda HL
  - Red line boundary
  - 250m Study Area
  - 1km Study Area
  - Affected HLCA's

02	SH	NH	RT	For Issue	07/09/2021
01	SH	NH	RT	For Planning	11/05/2021
01.1	SH	EL	NH	Created	05/03/2021
Rev	Drawn	Chk	App	Description	Date

Purpose of Issue  
**S4 - Issued for Planning**

Classification  
**Public**

Client  
**Rhondda Cynon Taf  
 County Borough Council**

Project  
**Tylorstown Landslip Phase 4**

Drawing  
**ZTV Analysis: HLCAs showing  
 intervisibility with Proposed Scheme  
 Red Line Boundary (using 2m  
 DSM Lidar).**

EIA Drawing Ref  
**V2-S07-0002**

Scale @ A3	Drawn	Checked	Approved
1:15,000	SH	NH	RT

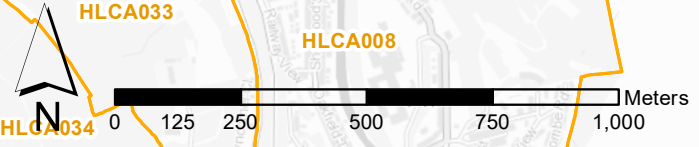
Project No	Date
CS100303	07/09/2021

Drawing Identifier  
 Project - Originator - Zone - Level - FileType - Role - Number Revision  
**GC3613-RED-61-XX-DR-L-0007 P02**



St David's House, Pascal Close, St Mellons, Cardiff, CF3 0LW  
[www.redstartwales.com](http://www.redstartwales.com)

Plot date: 07/09/2021

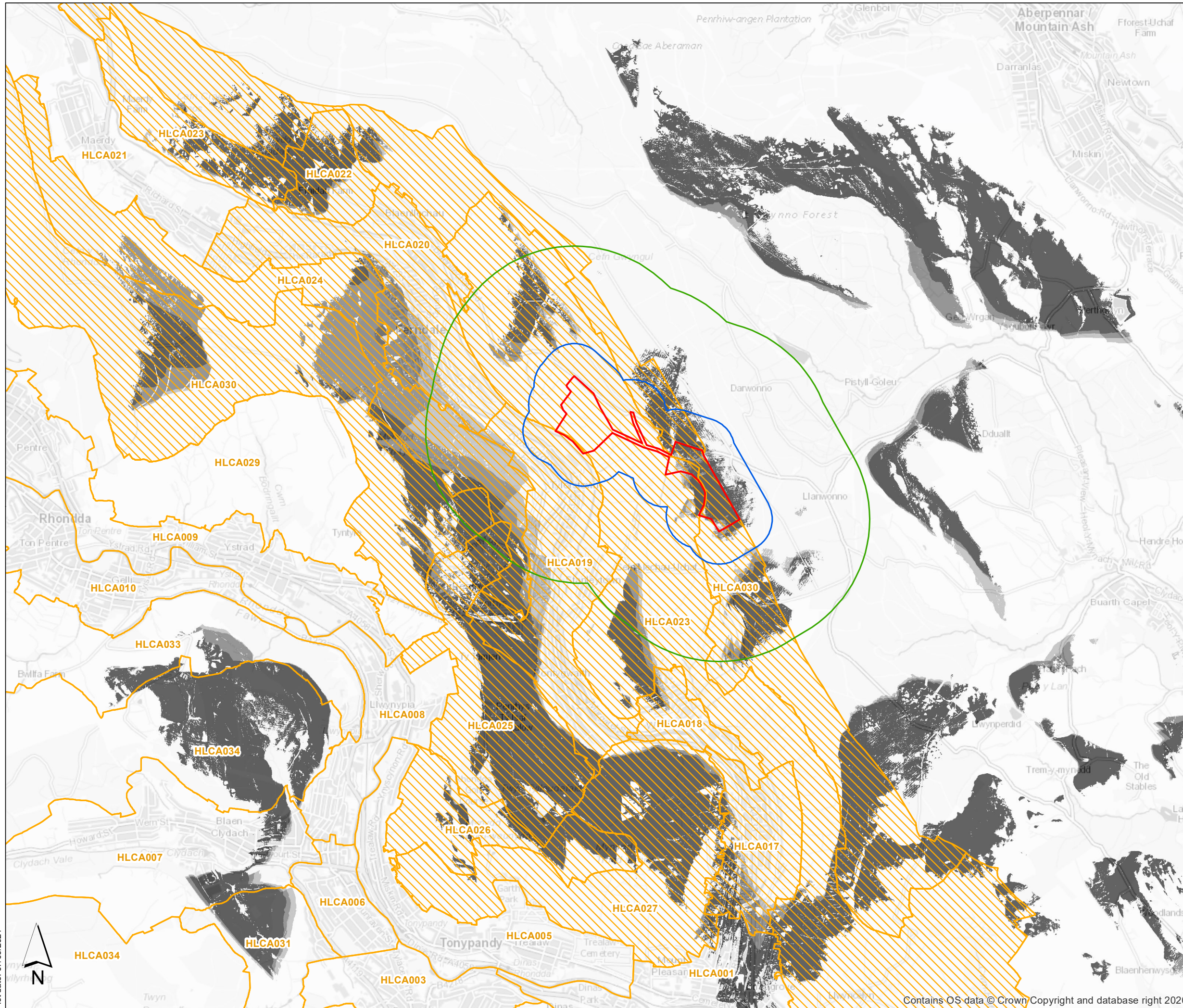


Contains OS data © Crown Copyright and database right 2020



V2-S07-0003

ZTV Analysis: HLCAs showing intervisibility with Proposed Receptor Site with 9m maximum height (using 2m DSM Lidar).



- KEY:
- HLW(MGI)5 The Rhondda HL
  - Red line boundary
  - 250m Study Area
  - 1km Study Area
  - Affected HLCAs

Rev	Drawn	Checked	App'd	Description	Date
02	SH	NH	RT	For Issue	07/09/2021
01	SH	NH	RT	For Issue	11/05/2021
01.1	SH	EL	NH	Created	05/03/2021

Purpose of Issue  
**S4 - Issued for Planning**

Classification  
**Public**

Client  
**Rhondda Cynon Taf  
 County Borough Council**

Project  
**Tylorstown Landslip Phase 4**

Drawing  
**ZTV Analysis: HLCAs showing  
 intervisibility with Proposed Receptor  
 Site with 9m maximum height  
 (using 2m DSM Lidar).**

EIA Drawing Ref  
**V2-S07-0003**

Scale @ A3	Drawn	Checked	Approved
1:28,000	SH	NH	RT

Project No	Date
CS100303	07/09/2021

Drawing Identifier  
 Project - Originator - Zone - Level - FileType - Role - Number Revision  
**GC3613-RED-61-XX-DR-L-0008 P02**



St David's House, Pascal Close, St Mellons, Cardiff, CF3 0LW  
[www.redstartwales.com](http://www.redstartwales.com)

Plot date: 07/09/2021



V2-S07-0004

Identified heritage assets within a 1km study area

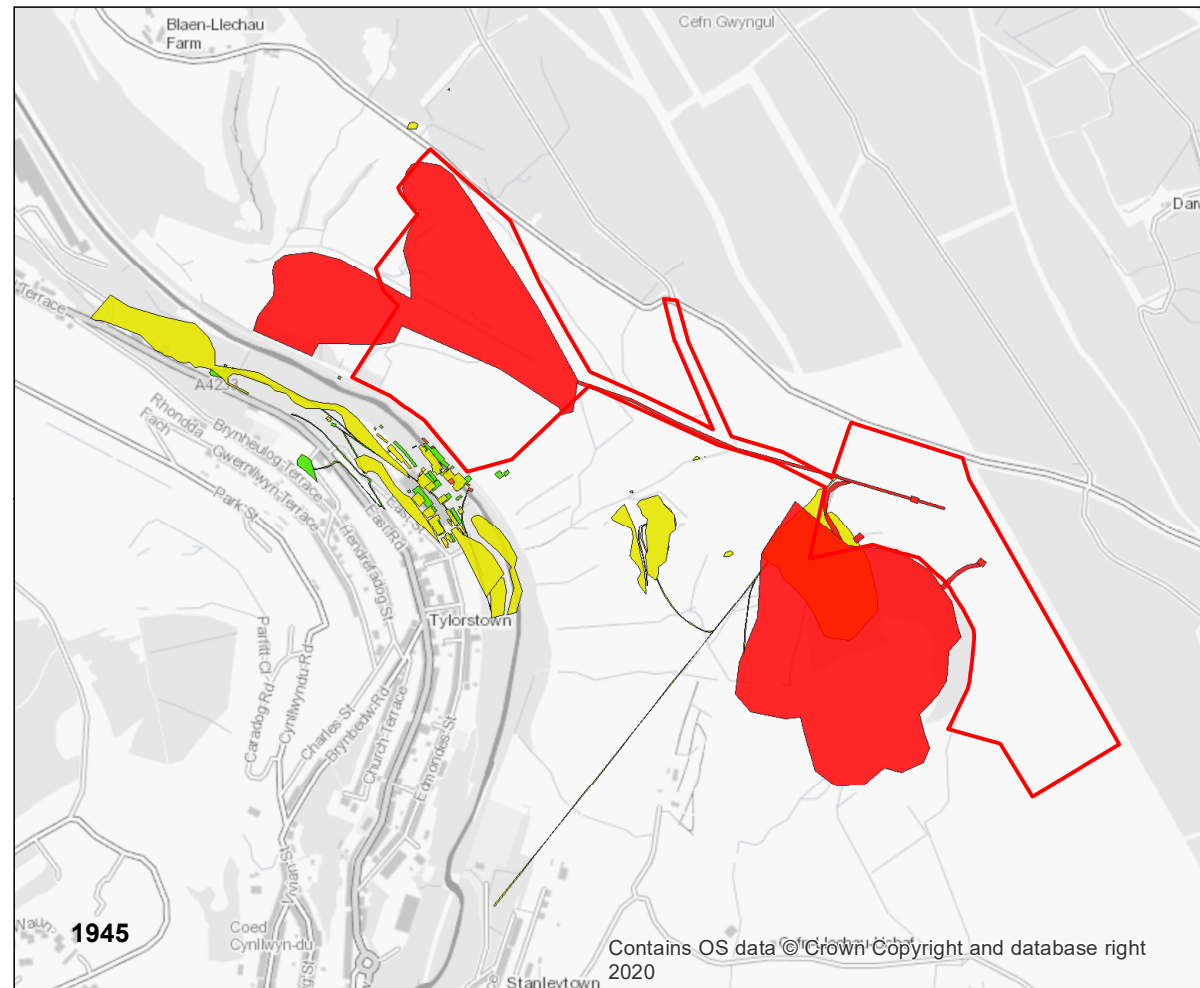
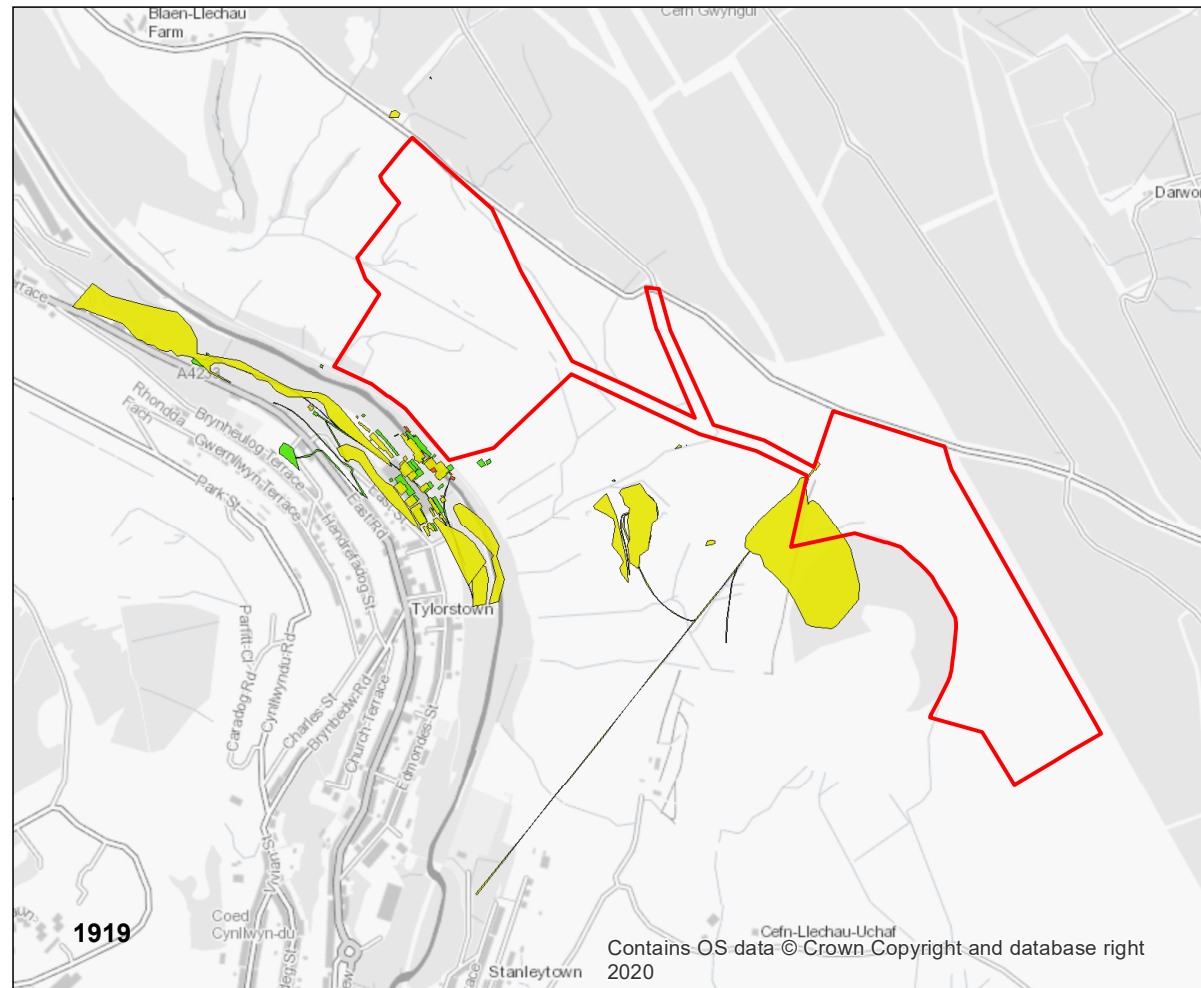
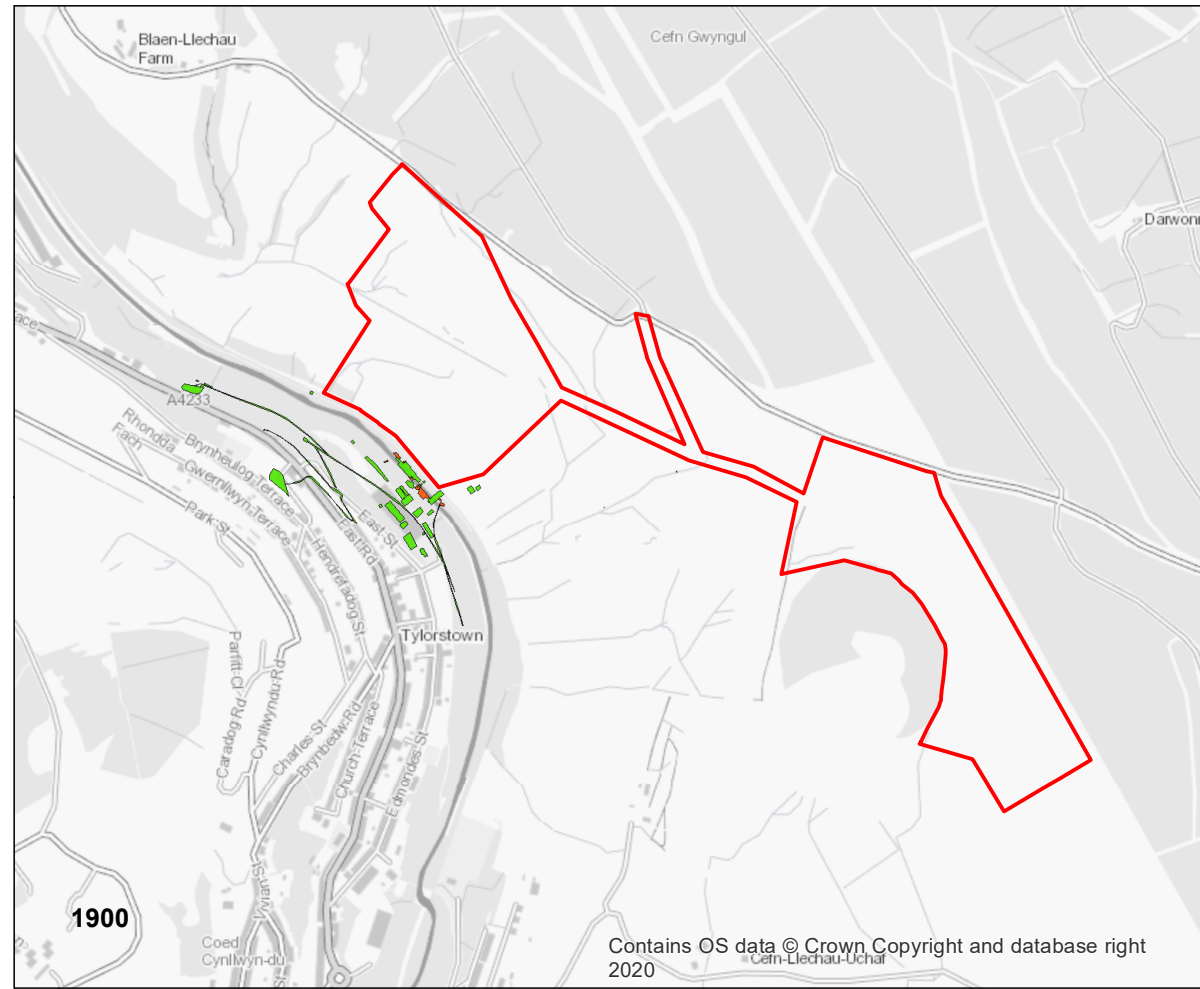
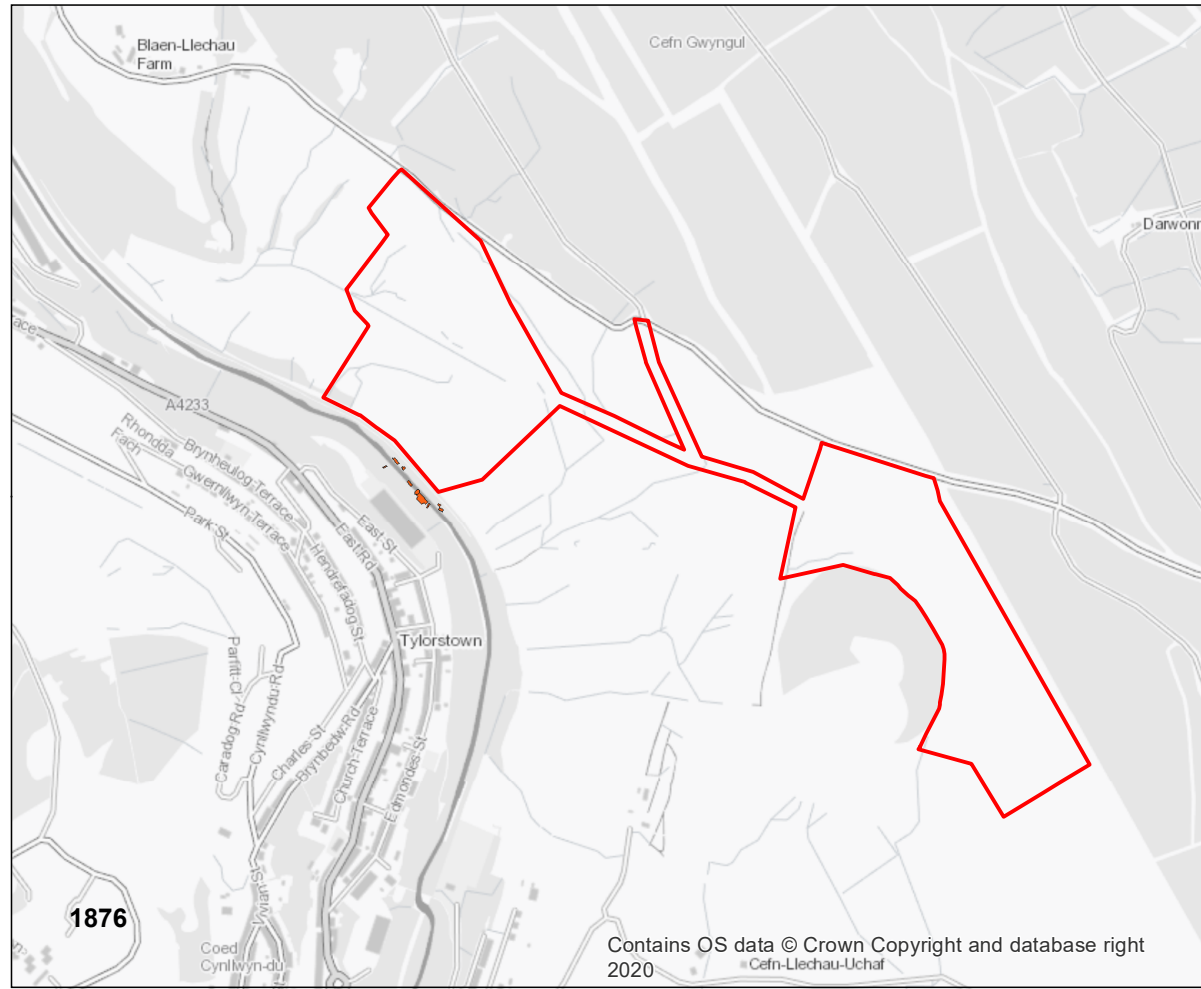






V2-S07-0005

Development of Pendyrus Colliery and Tylor's Newydd Tips  
(GGAT 07879m) drawn from historic mapping and aerial  
photographs



- KEY:
- Red line boundary
  - 1876
  - 1900
  - 1919
  - 1945

0 100 200 Meters

Rev	Drawn	Checked	App'd	Description	Date
02	SH	NH	RT	For Issue	07/09/2021
01	SH	NH	RT	For Issue	11/05/2021
01.1	SH	EL	NH	Created	05/03/2021

Purpose of Issue  
**S4 - Issued for Planning**

Classification  
**Public**

Client  
**Rhondda Cynon Taf  
County Borough Council**

Project  
**Tylorstown Landslip Phase 4**

Drawing  
**Development of Pendyrus Colliery and  
Tylor's Newydd Tips (GGAT 07879m)  
drawn from historic mapping and  
aerial photographs**

EIA Drawing Ref  
**V2-S07-0005**

Scale @ A3	Drawn	Checked	Approved
1:14,000	SH	NH	RT

Project No	Date
CS100303	07/09/2021

Drawing Identifier  
Project - Originator - Zone - Level - FileType - Role - Number Revision  
**GC3613-RED-61-XX-DR-L-0010 P02**



St David's House, Pascal Close, St Mellons, Cardiff, CF3 0LW  
www.redstartwales.com