

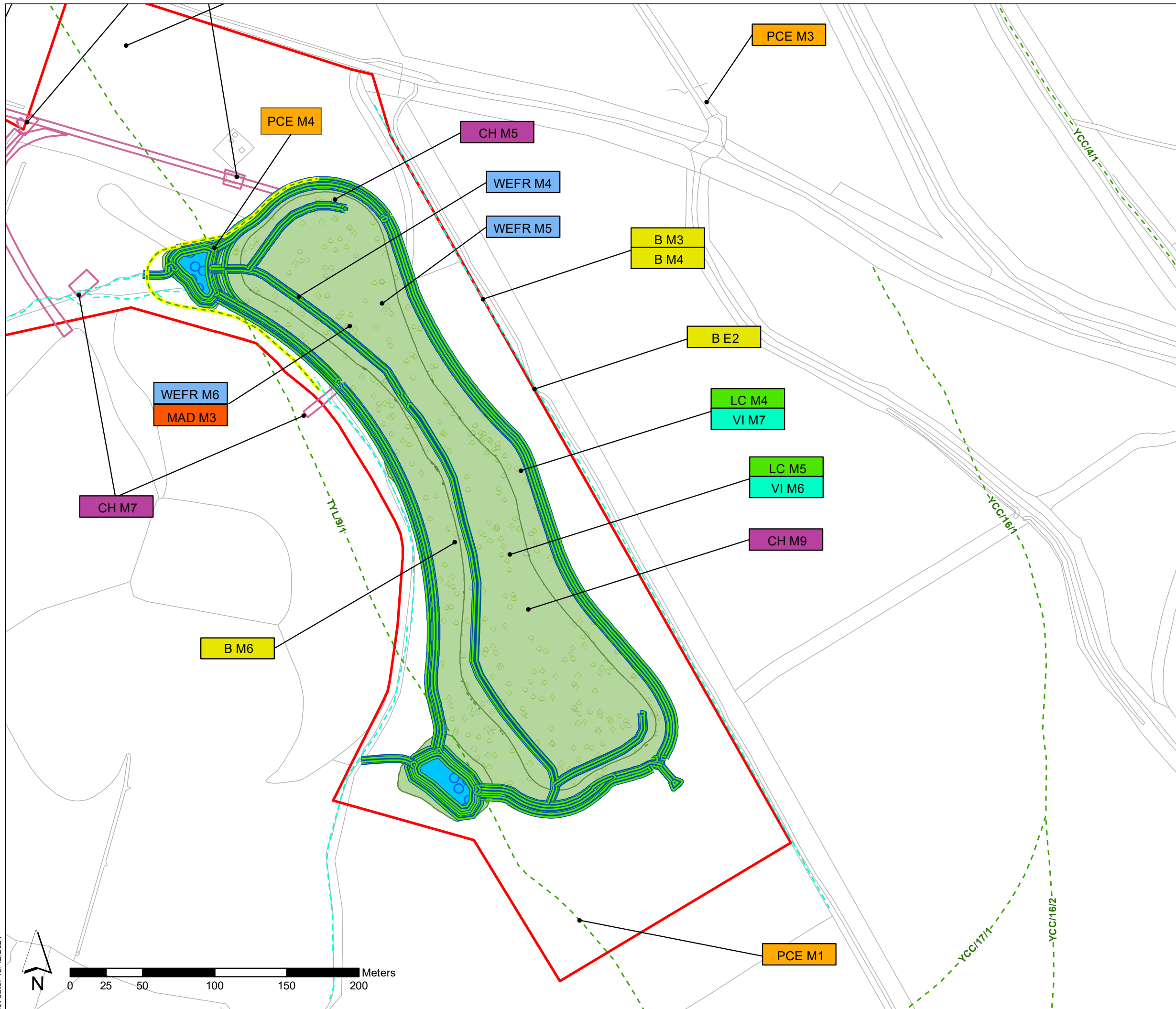


**Tylorstown Landslide**  
Environmental Impact  
Assessment Volume 2 - Plans  
Series 16 Summary and Conclusions  
December 2021



V2-S16-0001

Mitigation Plan 1 of 3



- KEY:**
- Red line boundary
  - Proposed Deposited Material
  - Proposed attenuation pond
  - Proposed swales
  - Proposed 2m wide track and 2.75m wide drainage feature
  - Proposed herringbone drains
  - Existing drainage ditch
  - Temporary drainage
  - Proposed new drains
  - Proposed maintenance track/path
  - Heritage assets
- Footpaths**
- Public Rights of Way (PRoW)
  - Proposed PRoW diversion
- Tree Groups**
- To be retained
- Mitigation measures**
- B Biodiversity
  - LC Landscape Character
  - VI Visual Impact
  - CH Cultural Heritage
  - MAD Major Accidents and Disasters
  - NM Noise
  - WEFR Water Environment and Flood Risk
  - PCE Pedestrians, Cyclists and Equestrians

This plan should be read in combination with the Tylorstown Landslip Phase 4 EIA Mitigation Schedule.

Rev	Drawn	Chkd	App'd	Description	Date
04	SH	NH	RT	For Issue	13/12/2021
03	SH	NH	RT	For Issue	07/09/2021
02	SH	NH	RT	For Issue	05/07/2021
01	SD	NH	RT	For Issue	27/05/2021
01	SH	NH	RT	For Issue	20/05/2021
01	SH	NH	RT	Created	12/05/2021

Purpose of Issue  
**S4 - Issued for Planning**

Classification  
**Public**

Client  
**Rhondda Cynon Taf  
 County Borough Council**

Project  
**Tylorstown Landslip Phase 4**

Drawing  
**Proposed Mitigation - plan 1 of 3**

EIA Drawing Ref  
**V2-S16-0001**

Scale @ A3	Drawn	Checked	Approved
1:2,500	SH	NH	RT

Project No	Date
CS100303	13/12/2021

Drawing Identifier  
 Project - Originator - Zone - Level - FileType - Role - Number Revision  
**GC3613-RED-61-XX-DR-L-0022 P04**



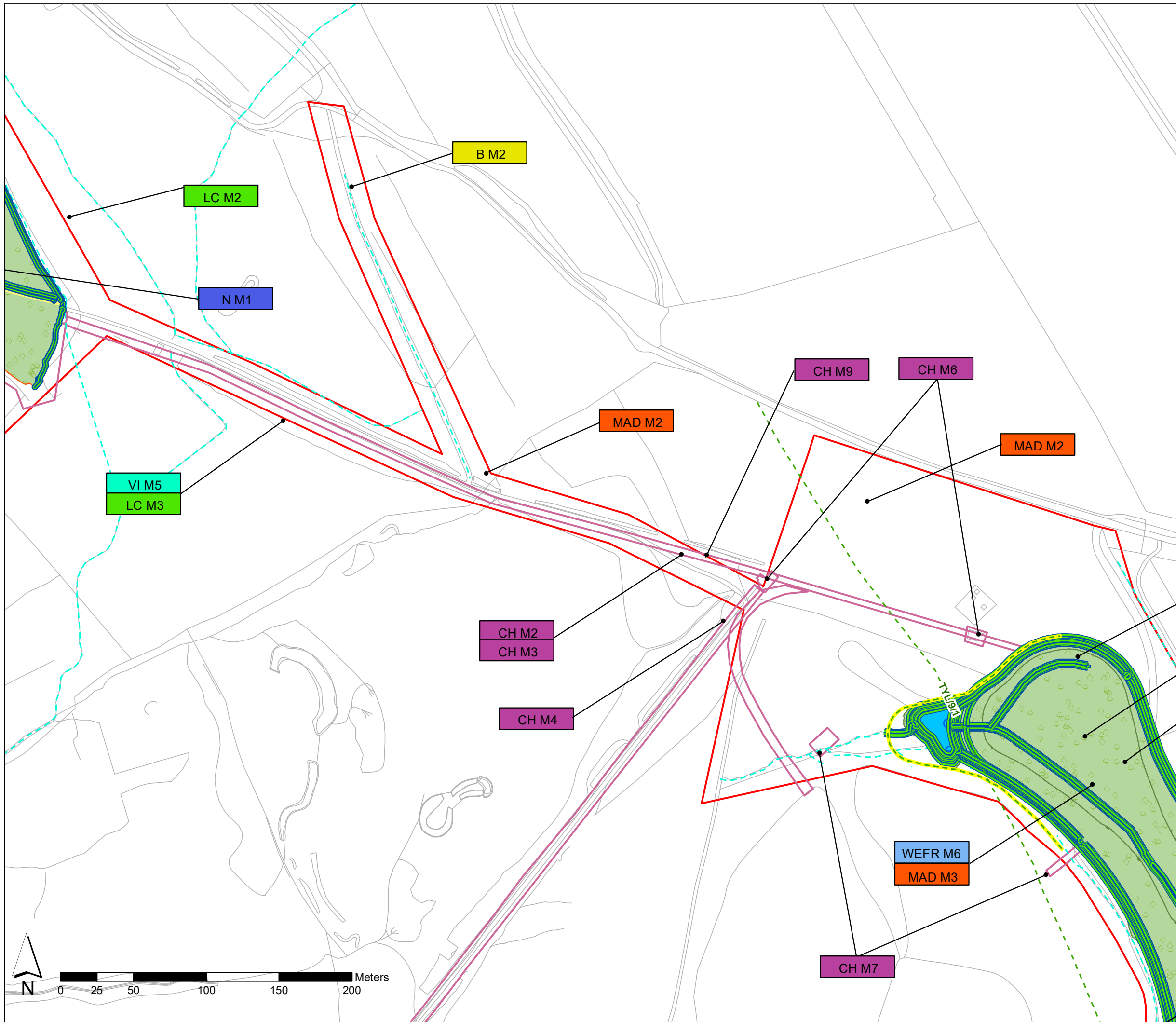
Plot date: 13/12/2021



V2-S16-0002

Mitigation Plan 2 of 3





- KEY:**
- Red line boundary
  - Proposed Deposited Material
  - Proposed attenuation pond
  - Proposed swales
  - Proposed 2m wide track and 2.75m wide drainage feature
  - Proposed herringbone drains
  - Existing drainage ditch
  - Temporary drainage
  - Proposed new drains
  - Proposed maintenance track/path
  - Heritage assets
- Footpaths**
- Public Rights of Way (PRoW)
  - Proposed PRoW diversion
- Tree Groups**
- To be retained
- Mitigation measures**
- B Biodiversity
  - LC Landscape Character
  - VI Visual Impact
  - CH Cultural Heritage
  - MAD Major Accidents and Disasters
  - NM Noise
  - WEFR Water Environment and Flood Risk
  - PCE Pedestrians, Cyclists and Equestrians

This plan should be read in combination with the Tylorstown Landslip Phase 4 EIA Mitigation Schedule.

Rev	Drawn	Chkd	App'd	Description	Date
04	SH	NH	RT	For Issue	14/12/2021
03	SH	NH	RT	For Issue	07/09/2021
02	SH	NH	RT	For Issue	05/07/2021
01	SD	NH	RT	For Issue	20/05/2021
01	SH	NH	RT	Created	12/05/2021

Rev	Drawn	Chkd	App'd	Description	Date

Purpose of Issue  
**S4 - Issued for Planning**

Classification  
**Public**

Client  
**Rhondda Cynon Taf  
County Borough Council**

Project  
**Tylorstown Landslip Phase 4**

Drawing  
**Proposed Mitigation - plan 2 of 3**

EIA Drawing Ref  
**V2-S16-0002**

Scale @ A3	Drawn	Checked	Approved
1:2,500	SH	NH	RT

Project No	Date
CS100303	14/12/2021

Drawing Identifier  
Project - Originator - Zone - Level - FileType - Role - Number Revision  
**GC3613-RED-61-XX-DR-L-0022 P04**



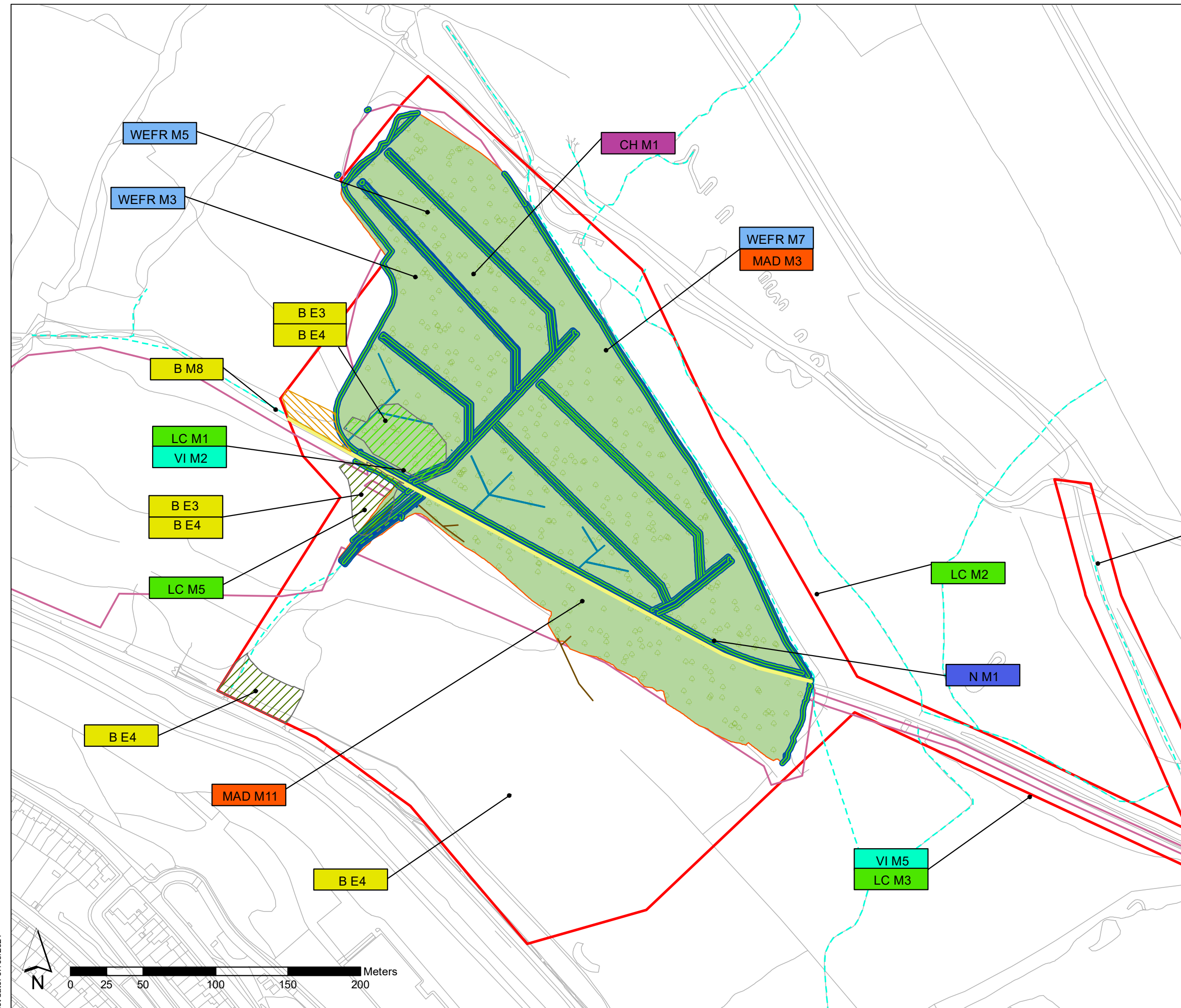
St David's House, Pascal Close, St Mellons, Cardiff, CF3 0LW  
www.redstartwales.com

Plot date: 14/12/2021



V2-S16-0003

Mitigation Plan 3 of 3



- KEY:**
- Red line boundary
  - Proposed Deposited Material
  - Proposed attenuation pond
  - Proposed swales
  - Proposed 2m wide track and 2.75m wide drainage feature
  - Proposed herringbone drains
  - Existing drainage ditch
  - Temporary drainage
  - Proposed new drains
  - Proposed maintenance track/path
  - Heritage assets
- Footpaths**
- Public Rights of Way (PRoW)
  - Proposed PRoW diversion

- Tree Groups**
- To be retained
  - To be removed and reinstated
  - Potential additional compensatory planting area
- Mitigation measures**
- Biodiversity
  - Landscape Character
  - Visual Impact
  - Cultural Heritage
  - Major Accidents and Disasters
  - Noise
  - Water Environment and Flood Risk
  - Pedestrians, Cyclists and Equestrians

This plan should be read in combination with the Tylorstown Landslip Phase 4 EIA Mitigation Schedule.

Rev	Drawn	Chkd	App'd	Description	Date
03	SH	NH	RT	For Issue	07/09/2021
02	SH	NH	RT	For Issue	05/07/2021
01	SD	NH	RT	For Issue	27/05/2021
01	SH	NH	RT	For Issue	20/05/2021
01	SH	NH	RT	Created	12/05/2021

Rev	Drawn	Chkd	App'd	Description	Date

Purpose of Issue  
**S4 - Issued for Planning**

Classification  
**Public**

Client  
**Rhondda Cynon Taf  
County Borough Council**

Project  
**Tylorstown Landslip Phase 4**

Drawing  
**Proposed Mitigation - plan 3 of 3**

EIA Drawing Ref  
**V2-S16-0003**

Scale @ A3	Drawn	Checked	Approved
1:2,500	SD	NH	RT

Project No	Date
CS100303	07/09/2021

Drawing Identifier  
Project - Originator - Zone - Level - FileType - Role - Number Revision  
**GC3613-RED-61-XX-DR-L-0022 P03**



St David's House, Pascal Close, St Mellons, Cardiff, CF3 0LW  
www.redstartwales.com

Plot date: 07/09/2021