

Tylorstown Landslip Phase 4

Environmental Statement

Volume 3: Appendices

December 2021





Project No: GC/3613

Doc Ref: GC3613-RED-0074-XX-RP-L-0021

Rev: P03

CLIENT: Rhondda Cynon Taf County Borough Council

ISSUE DATE: 07 December 2021

Scheme Title: Tylorstown Landslip Phase 4

Environmental Statement Volume 3: Appendices

General Disclaimer

This report has been prepared by Capita Property and Infrastructure Limited (Capita) in favour of Rhondda Cynon Taf County Borough Council (“the Client”) and is for the sole use and benefit of the Client in accordance with the agreement between the Client and Capita dated 27th July 2020 under which Capita’s services were performed. Other than in respect of liability which cannot be excluded by law, Capita accepts no liability to any other party in respect of the contents of this report. This report is confidential and may not be disclosed by the Client or relied on by any other party without the express prior written consent of Capita.

Whilst care has been taken in the construction of this report, if the conclusions and recommendations which it contains are based upon information provided by third parties (“Third Party Information”). Capita has for the purposes of this report relied upon and assumed that the Third Party Information is accurate and complete and has not independently verified such information for the purposes of this report. Capita makes no representation, warranty or undertaking (express or implied) in the context of the Third Party Information and no responsibility is taken or accepted by Capita for the adequacy, completeness or accuracy of the report in the context of the Third Party Information on which it is based.

Freedom of Information

Capita understands and acknowledges the Authority’s legal obligations and responsibilities under the Freedom of Information Act 2000 (the “Act”) and fully appreciates that the Authority may be required under the terms of the Act to disclose any information which it holds. Capita maintains that the report contains commercially sensitive information that could be prejudicial to the commercial interests of the parties. On this basis Capita believes that the report should attract exemption from disclosure, at least in the first instance, under Sections 41 and/or 43 of the Act. Capita accepts that the damage which it would suffer in the event of disclosure of certain of the confidential information would, to some extent, reduce with the passage of time and therefore proposes that any disclosure (pursuant to the Act) of the confidential information contained in the report should be restricted until after the expiry of 24 months from the date of the report.

IEMA Quality Mark




This Environmental Statement has been carried out to identify the significant environmental effects of the proposed development and was undertaken in line with the EIA Quality Mark Commitments.

The EIA Quality Mark is a voluntary scheme, operated by IEMA, through which EIA activity is independently reviewed, on an annual basis, to ensure it delivers excellence in the following areas: EIA Management, EIA Team Capabilities, EIA Regulatory Compliance, EIA Context & Influence, EIA Content, EIA Presentation and Improving EIA practice.

To find out more about the EIA Quality Mark please visit: www.iema.net



Quality Management

Job Number	CS100303		
Project	Tylorstown Landslide		
Location	Tylorstown, Rhondda Cynon Taf		
Document Title	Environmental Impact Assessment Volume 3 Appendices		
Document BIM Ref	GC3613-RED-0074-XX-RP-L-0021	Revision / Status	P03
File Reference	P:\Schemes_CGC\GC003600-99\GC003613 - RCT Tylorstown Landslide\1 - Documents\EIA\Phase 4\05 Environmental Statement\Volume 3 - Appendices		
Version Date	07/12/2021		
Prepared By	Bethan Williams <i>Graduate Environmental Consultant</i>	Signature	
Checked By	Nicolas Holmberg <i>Environmental Consultant</i>	Signature	
Authorised By	Rachel Taylor <i>Associate Director</i>	Signature	

Revision Status / History

Rev	Date	Status/ Purpose	Prepared	Checked	Authorised
P01	21/05/2021	Issued	B.Williams	N.Holmberg	R.Taylor
P02	16/08/2021	Issued	B.Williams	N.Holmberg	R.Taylor
P03	07/12/2021	Issued	B.Williams	N.Holmberg	R.Taylor

Contents

Series 1 Introduction

Appendix 1.1 EIA Screening Response

Appendix 1.2 EIA Scoping Response

Series 2 The Environmental Impact Assessment

Series not used - no appendices

Series 3 Proposed Scheme Design

Series not used - no appendices

Series 4 Consultation

Series not used - no appendices

Series 5 Alternatives Considered

Series not used - no appendices

Series 6 Air Quality

Series not used - no appendices

Series 7 Cultural Heritage

Appendix 7.1 Aerial Photographs

Appendix 7.2 Apportionments relating to the Tithe Map of the Parish of Llanwonno in the County of Glamorgan 1842.

Appendix 7.3 Plates

Series 8 Landscape and Visual Effects

Appendix 8.1 Volume of Photomontages

Series 9 Biodiversity and Nature Conservation

Appendix 9.1 Preliminary Ecological Appraisal report

Appendix 9.2 Lower plants survey report

Appendix 9.3 eDNA survey report

Appendix 9.4 Breeding Bird Survey report

Appendix 9.5 Wintering Bird Survey report

Appendix 9.6 Ecological Method Statement

Appendix 9.7 Biodiversity Mitigation Strategy

Appendix 9.8 Potential Bat Roost Inspection

Appendix 9.9 Emergence and Return to Roost survey of Tree P4T1

Series 10 Contaminated Land, Geology, Soils and Waste

Appendix 10.1 Preliminary Sources Study Report

Appendix 10.2 Coal Mining Risk Assessment

Appendix 10.3 Ground Investigation Scope

Appendix 10.4 Ground Investigations Report

Series 11 Water Environment and Flood Risk

Appendix 11.1 Water Framework Directive Assessment

Appendix 11.2 Drainage Strategy

Series 12 Noise

Appendix 12.1 Noise survey report

Series 13 Major Accidents and Disasters

Appendix 13.1 Slope Stability Report

Series 14 Pedestrians, Cyclists and Equestrians

Appendix 14.1 Transport Statement

Series 15 Cumulative Effects

Series not used - no appendices

Series 16 Summary and Conclusions

Appendix 16.1 Schedule of Mitigations